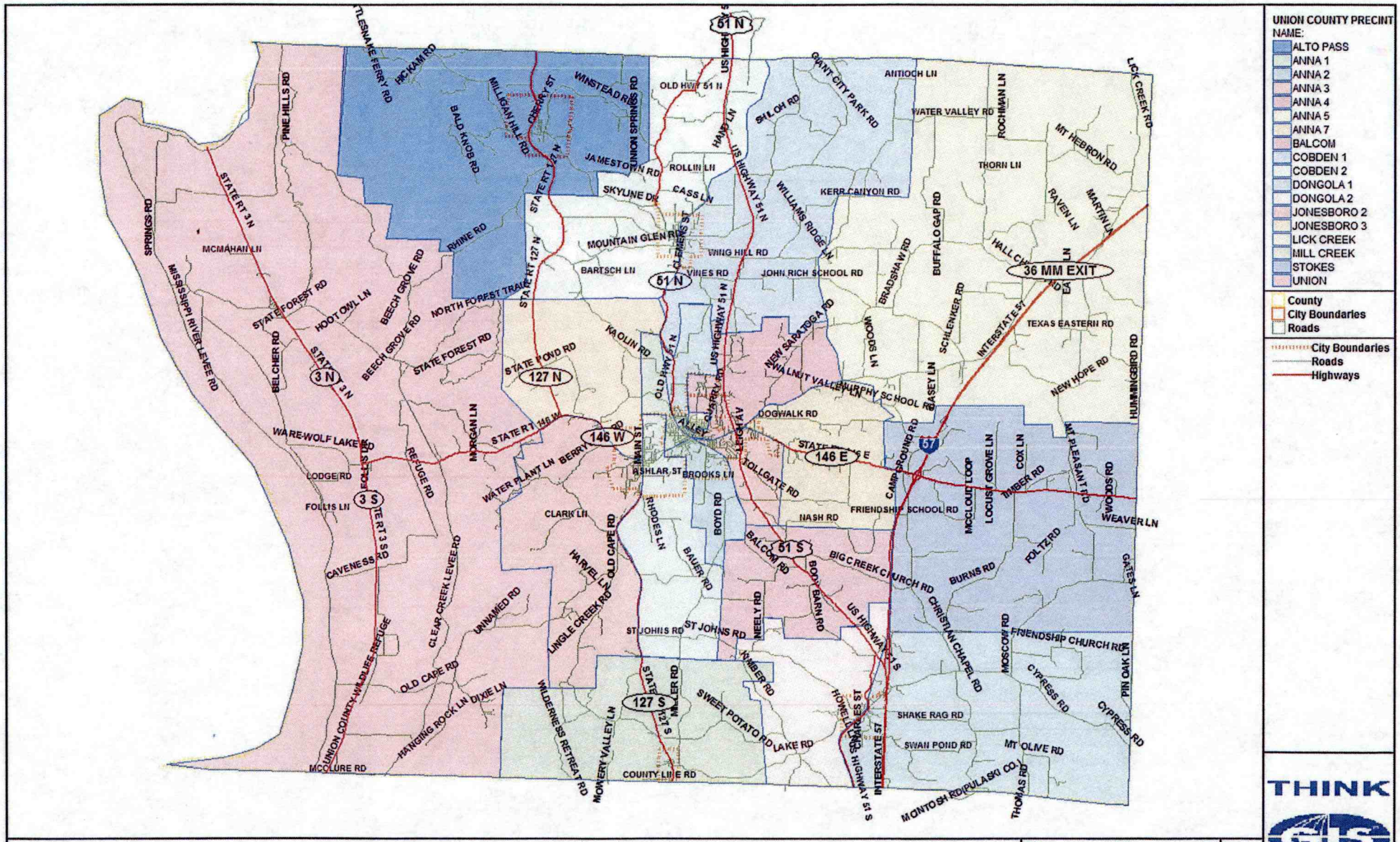

PRECINCT MAP

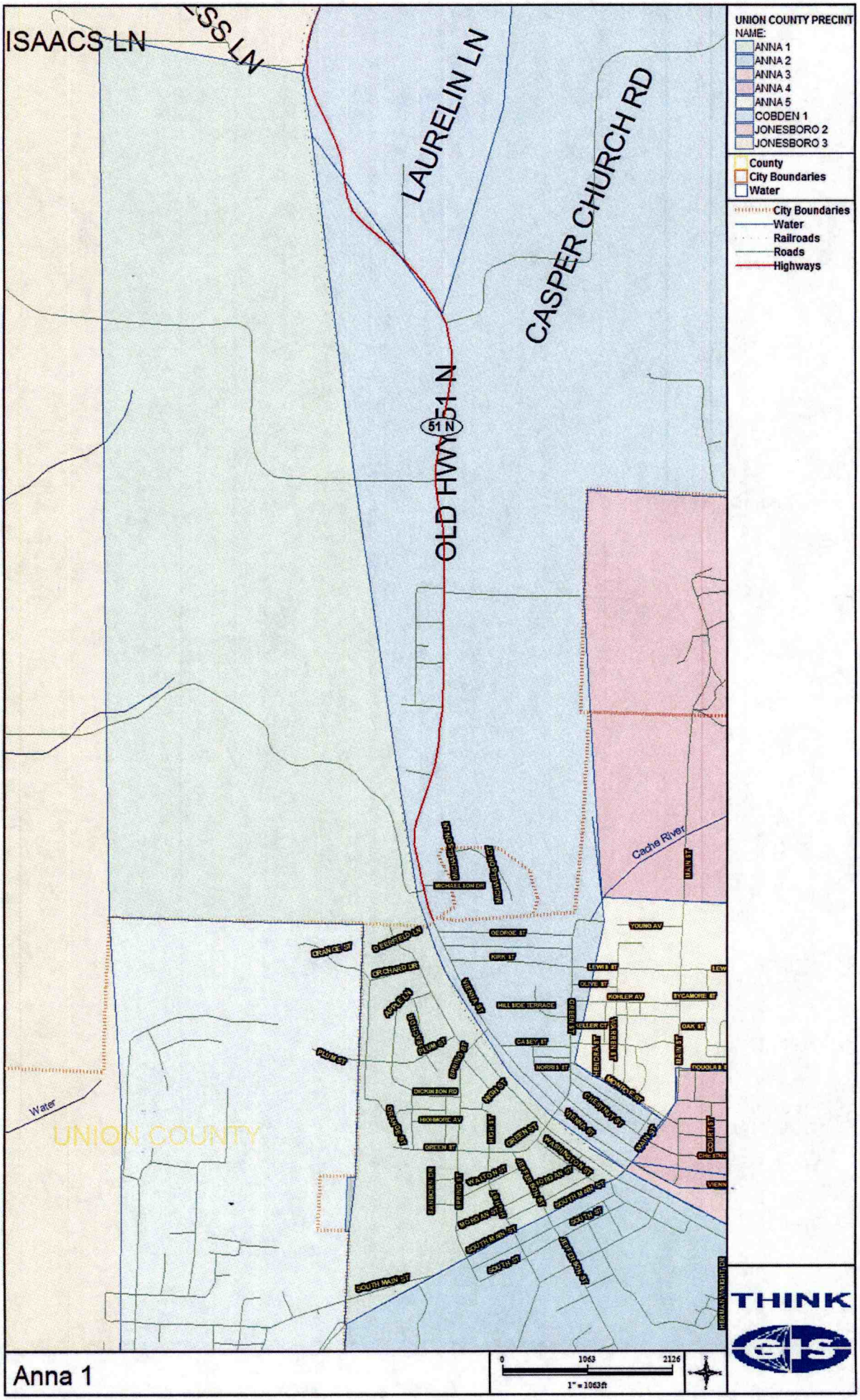
ISAACS LN
LAURELIN LN
CASPER CHURCH RD
OLD HWY 51 N
51 N
Cache River
Water
UNION COUNTY
UNION COUNTY PRECINT
NAME:
ANNA 1
ANNA 2
ANNA 3
ANNA 4
ANNA 5
COBDEN 1
JONESBORO 2
JONESBORO 3
County
City Boundaries
Water
City Boundaries
Water
Railroads
Roads
Highways
THINK
GIS
0
1063
2126
1" = 1063ft

Anna 1

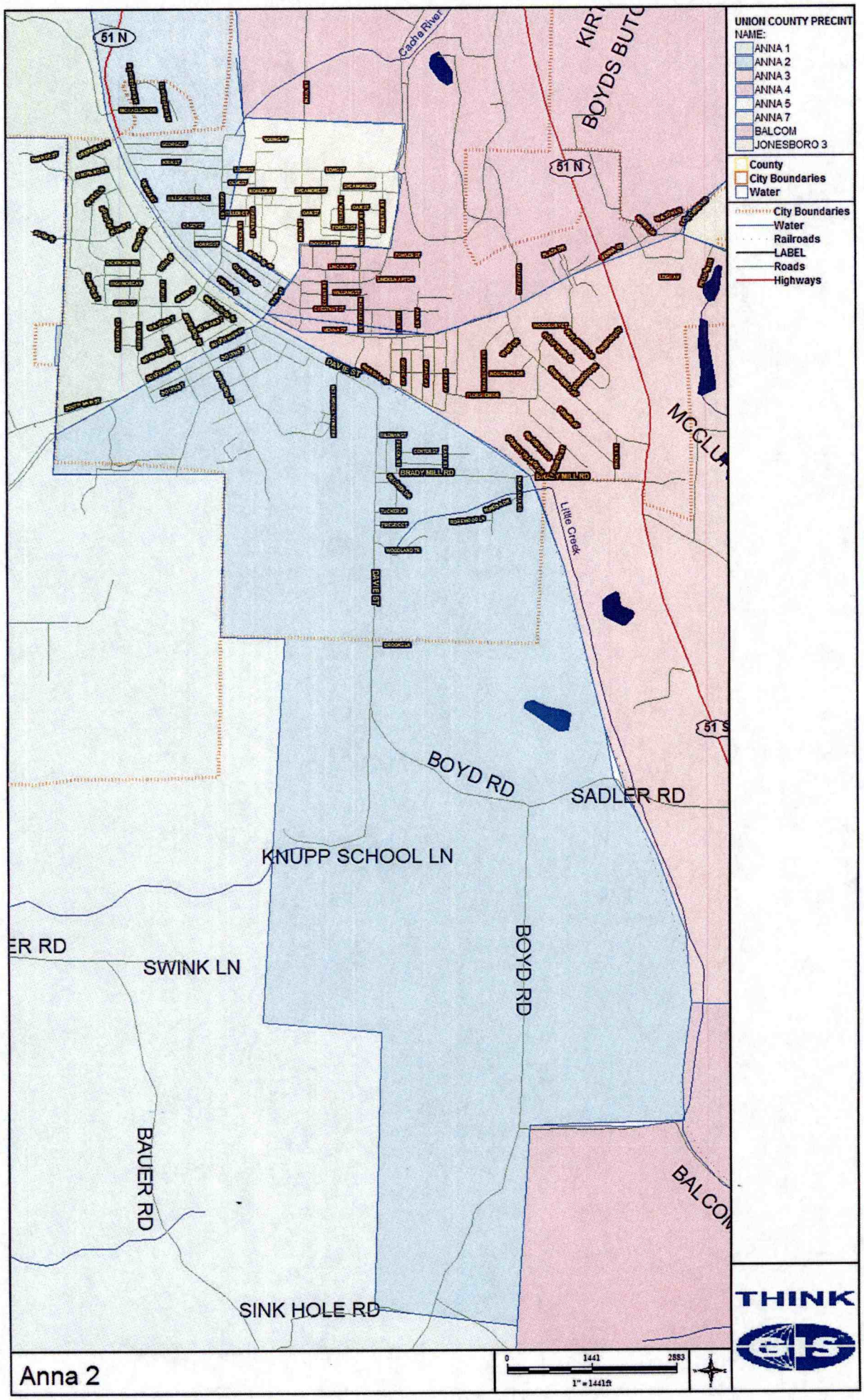
UNION COUNTY PRECINT
NAME:
ANNA 1
ANNA 2
ANNA 3
ANNA 4
ANNA 5
ANNA 7
BALCOM
JONESBORO 3
County
City Boundaries
Water
City Boundaries
Water
Railroads
LABEL
Roads
Highways
51 N
Cache River
BOYDS BUTC
DAVIE ST
BRADY MILL RD
Little Creek
BOYD RD
SADLER RD
KNUPP SCHOOL LN
SWINK LN
BOYD RD
BAUER RD
SINK HOLE RD
0
1441
2883
1" = 1441ft
THINK
GIS

Anna 2

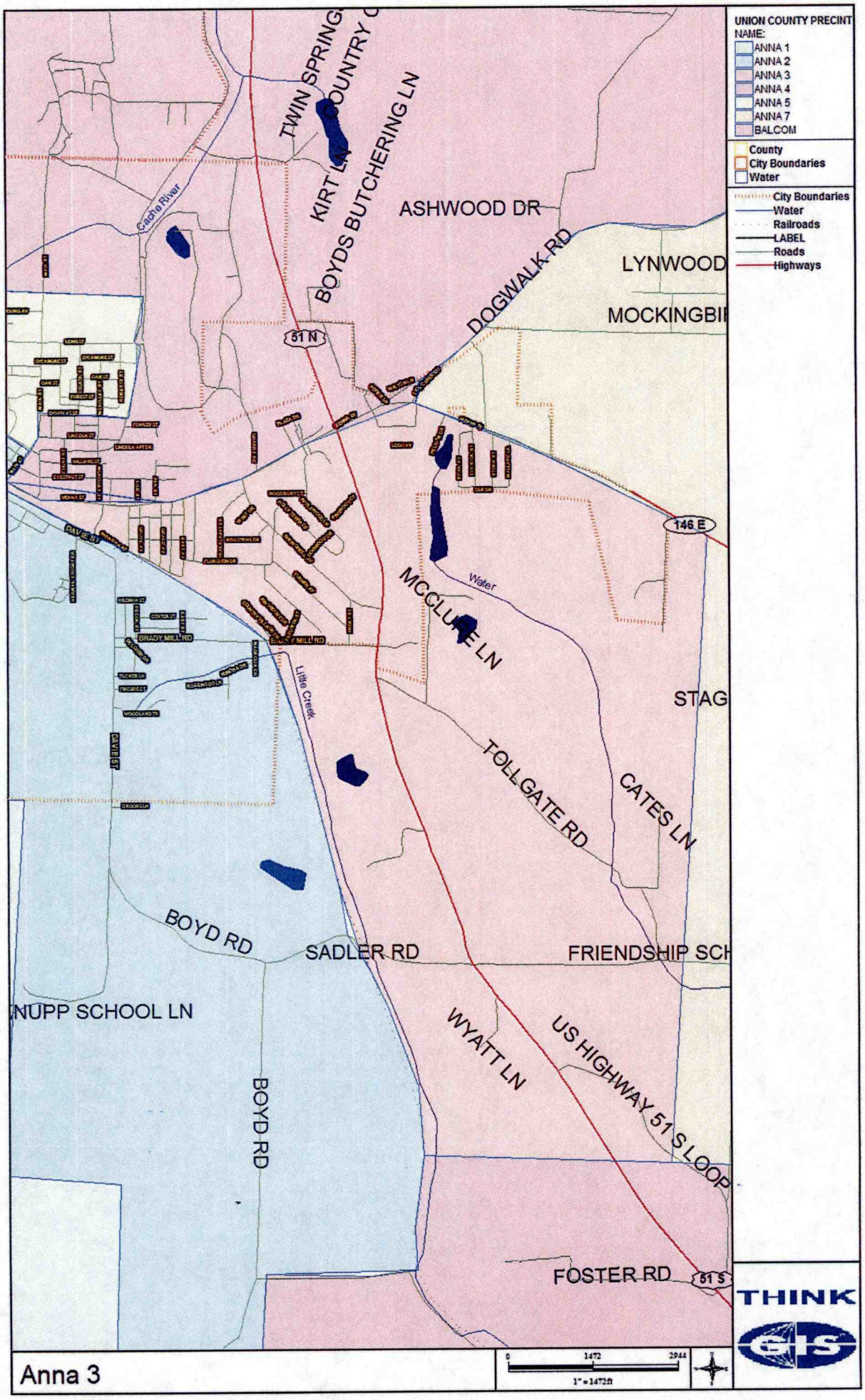
UNION COUNTY PRECINT
NAME:
ANNA 1
ANNA 2
ANNA 3
ANNA 4
ANNA 5
ANNA 7
BALCOM
County
City Boundaries
Water
City Boundaries
Water
Railroads
LABEL
Roads
Highways
TWIN SPRING
COUNTRY
KIRT LN
BOYDS BUTCHERING LN
ASHWOOD DR
DOGWALK RD
LYNWOOD
MOCKINGBI
Cache River
51 N
146 E
DAVIES ST
BRADY MILL RD
MCCLURE LN
Water
Little Creek
STAG
TOLLGATE RD
CATES LN
BOYD RD
SADLER RD
FRIENDSHIP SCH
NUPP SCHOOL LN
WYATT LN
US HIGHWAY 51 S LOOP
BOYD RD
FOSTER RD
51 S
0
1472
2944
1" = 1472ft
THINK
GIS

Anna 3

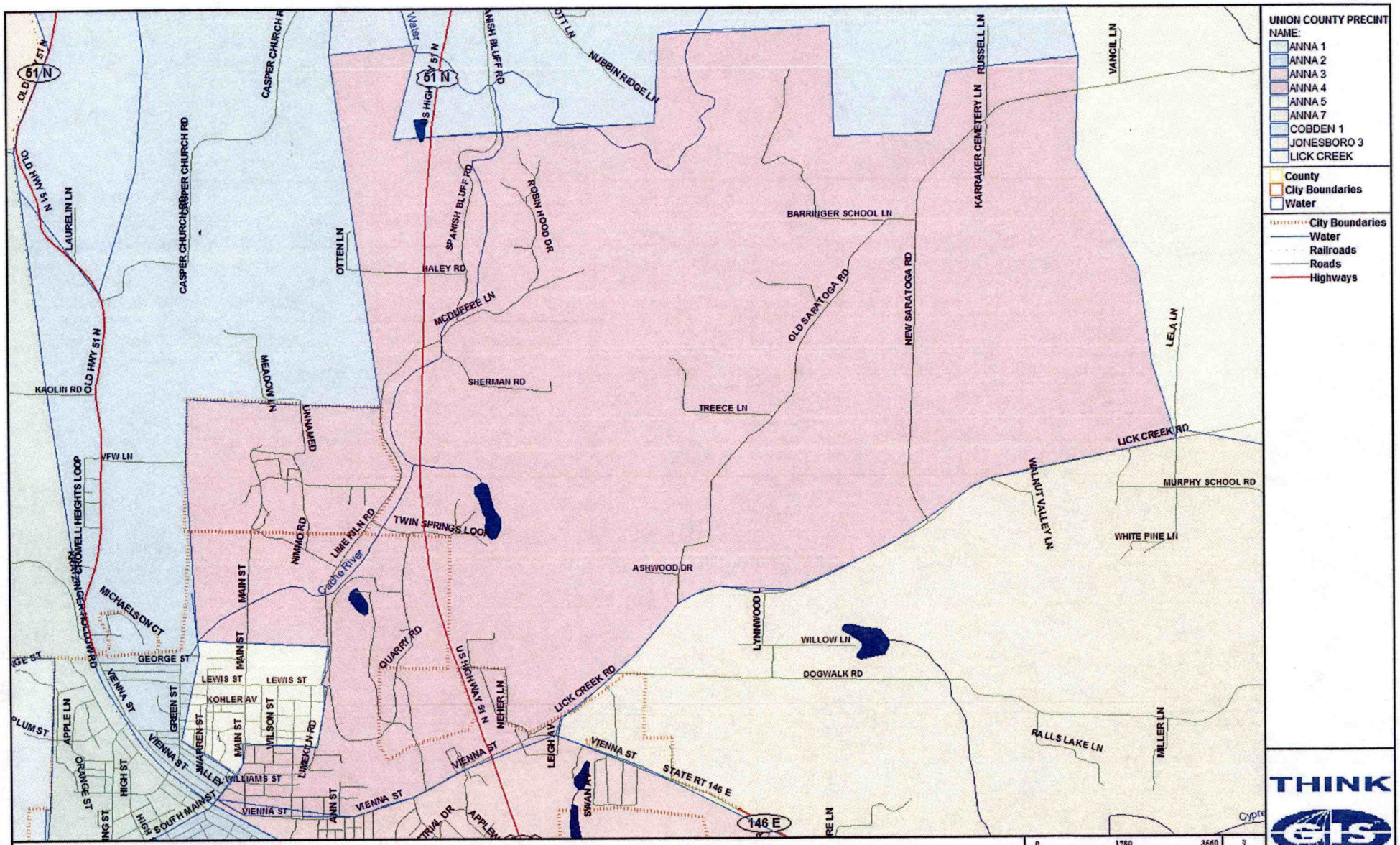
UNION COUNTY PRECINT
NAME:
ANNA 1
ANNA 2
ANNA 3
ANNA 4
ANNA 5
ANNA 7
COBDEN 1
JONESBORO 3
LICK CREEK
County
City Boundaries
Water
City Boundaries
Water
Railroads
Roads
Highways
THINK
GIS
0
1780
3560
1" = 1780ft
51 N
146 E
Cache River
Water
OLD HWY 51 N
LAURELIN LN
CASPER CHURCH RD
OTTEN LN
SPANISH BLUFF RD
NUBBIN RIDGE LN
ROBIN HOOD DR
HALEY RD
MCDUFFEE LN
SHERMAN RD
BARRINGER SCHOOL LN
OLD SARATOGA RD
NEW SARATOGA RD
KARRAKER CEMETERY LN
RUSSELL LN
VANCIL LN
LELA LN
TREECE LN
LICK CREEK RD
MURPHY SCHOOL RD
WALNUT VALLEY LN
WHITE PINE LN
ASHWOOD DR
LYNNWOOD
WILLOW LN
DOGWALK RD
RALLS LAKE LN
MILLER LN
KAOLIN RD
MEADOW LN
UNNAMED
VFW LN
CROWELL HEIGHTS LOOP
TWIN SPRINGS LOOP
LIME KILN RD
NIMMO RD
MAIN ST
MICHAELSON CT
GEORGE ST
LEWIS ST
KOHLER AV
QUARRY RD
US HIGHWAY 51 N
NEHER LN
LEIGH AV
VIENNA ST
STATE RT 146 E
SWAN AV
APPLE LN
ORANGE ST
HIGH ST
GREEN ST
WARREN ST
WILSON ST
LIMEKILN RD
WILLIAMS ST
SOUTH MAIN ST
ANN ST
TRIAL DR
APPLEW
Cypre

Anna 4

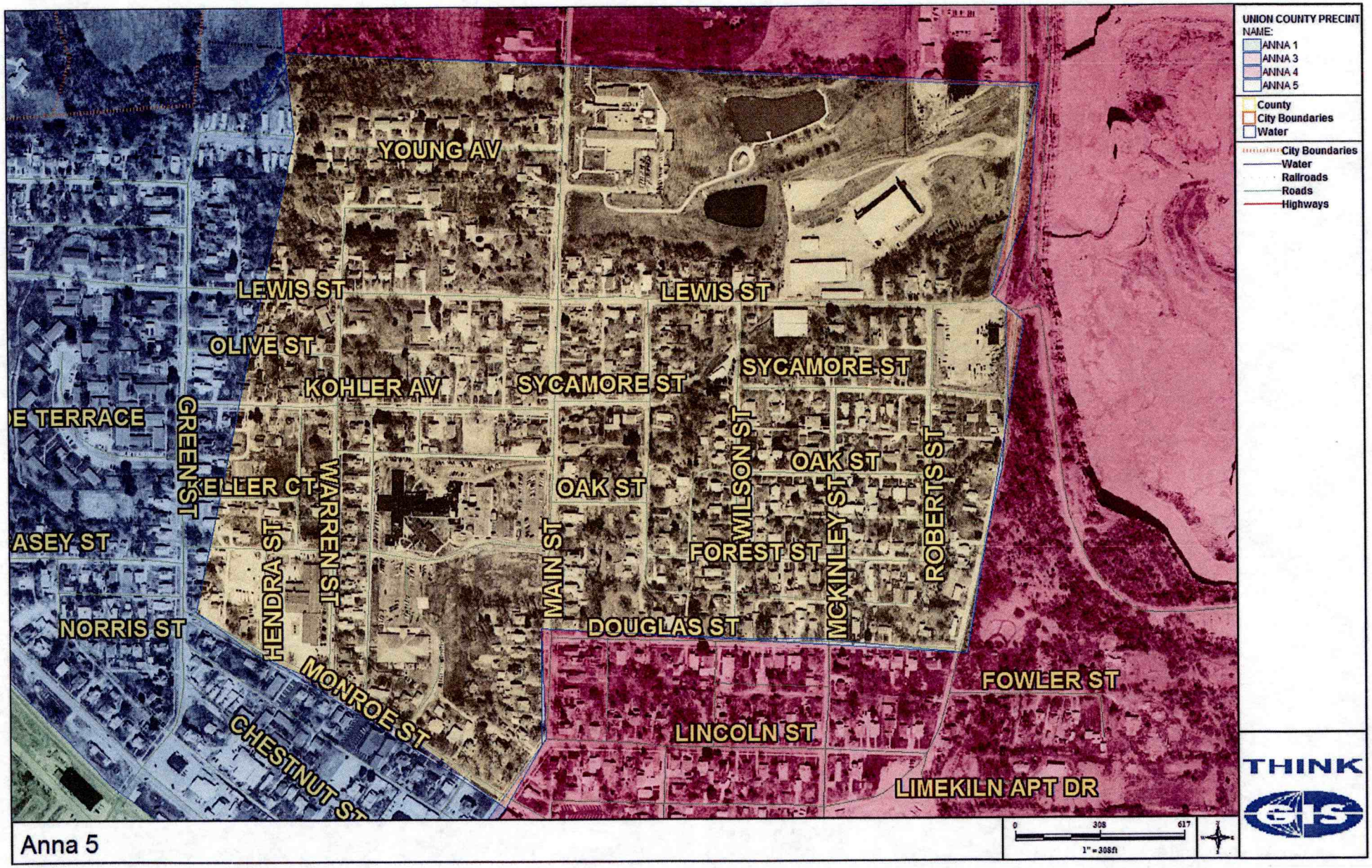
UNION COUNTY PRECINT NAME:
ANNA 1
ANNA 3
ANNA 4
ANNA 5
County
City Boundaries
Water
City Boundaries
Water
Railroads
Roads
Highways
YOUNG AV
LEWIS ST
LEWIS ST
OLIVE ST
KOHLER AV
SYCAMORE ST
SYCAMORE ST
DE TERRACE
GREEN ST
ELLER CT
WARREN ST
OAK ST
OAK ST
WILSON ST
MCKINLEY ST
ROBERTS ST
ASEY ST
HENDRA ST
MAIN ST
FOREST ST
NORRIS ST
DOUGLAS ST
MONROE ST
FOWLER ST
CHESTNUT ST
LINCOLN ST
LIMEKILN APT DR
0
308
617
1" = 308ft
THINK
GIS

Anna 5

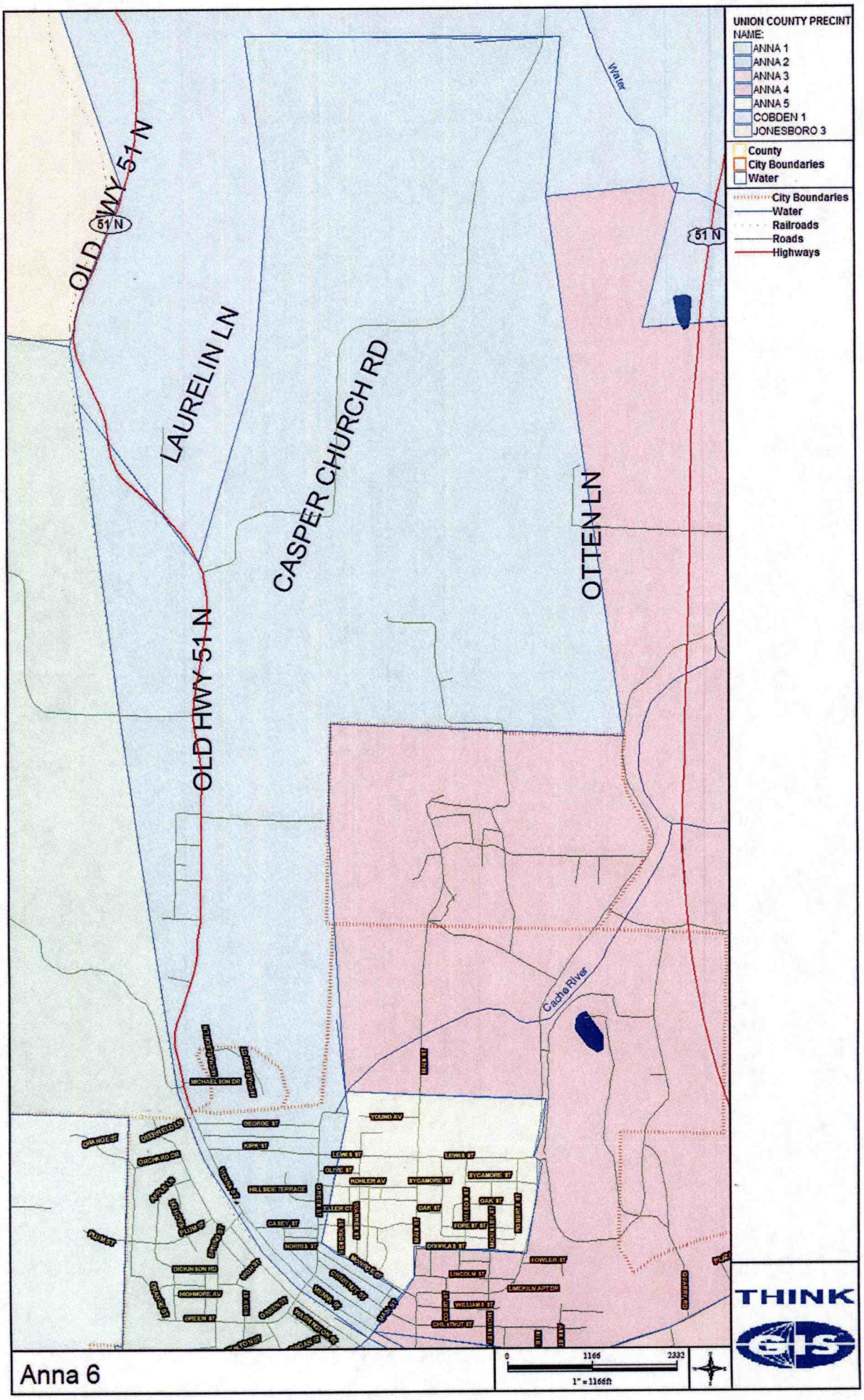
UNION COUNTY PRECINT
NAME:
ANNA 1
ANNA 2
ANNA 3
ANNA 4
ANNA 5
COBDEN 1
JONESBORO 3
County
City Boundaries
Water
City Boundaries
Water
Railroads
Roads
Highways
OLD HWY 51 N
51 N
LAURELIN LN
CASPER CHURCH RD
OTTEN LN
OLD HWY 51 N
Water
Cache River
MICHAEL SON DR
GEORGE ST
YOUNG AV
KIRK ST
LEWIS ST
OLIVE ST
KOHLER AV
SYCAMORE ST
HILL SIDE TERRACE
CASEY ST
NORRIS ST
OAK ST
FORE ST
DOUGLAS ST
FOWLER ST
LINCOLN ST
LIMEKILN APT DR
WILLIAMS ST
CHESTNUT ST
DICKINSON RD
HIGHMORE AV
GREEN ST
PLUM ST
ORCHARD DR
DELFIELD LN
0
1166
2332
1" = 1166ft
THINK
GIS

Anna 6

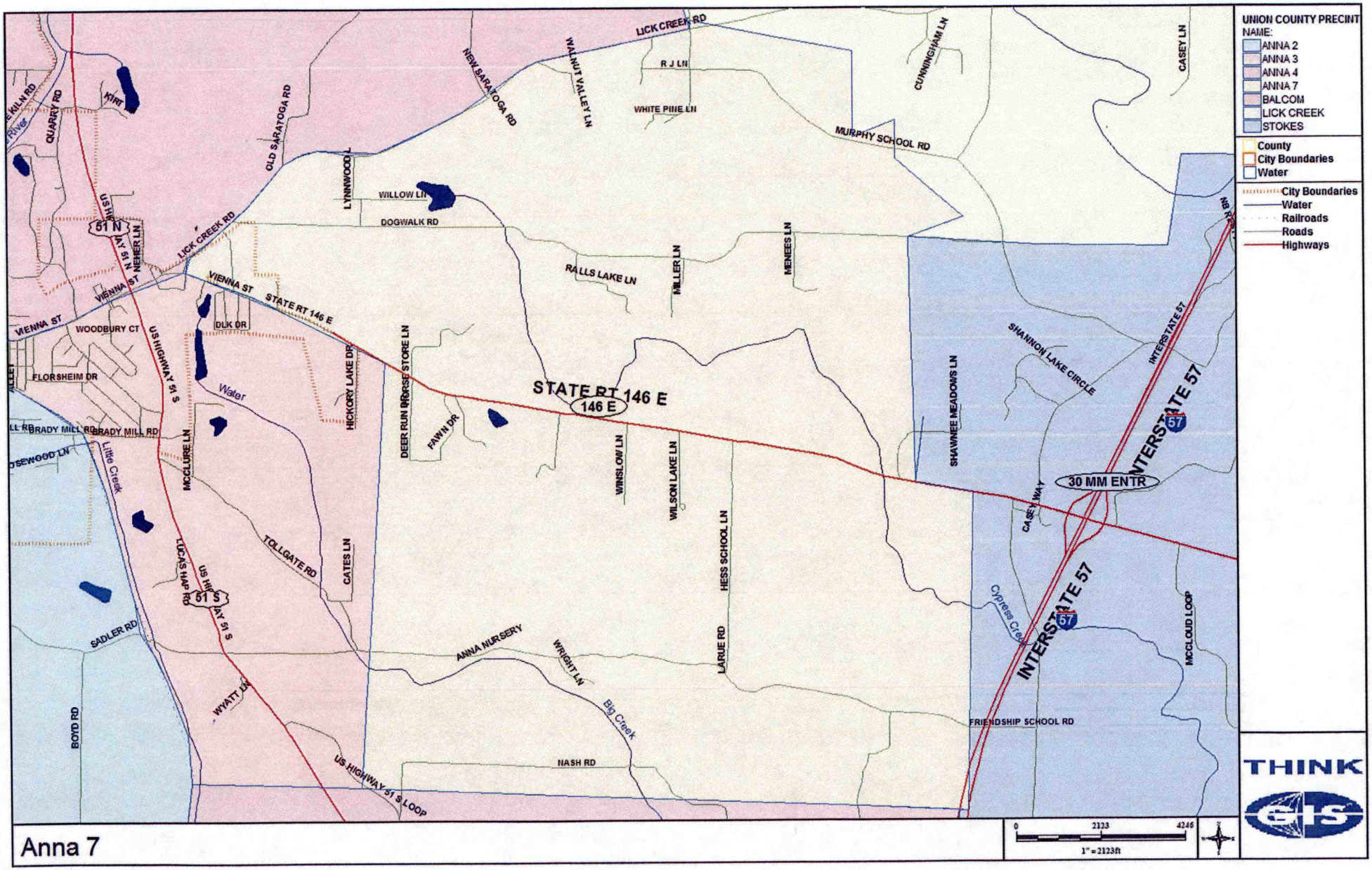
UNION COUNTY PRECINT
NAME:
ANNA 2
ANNA 3
ANNA 4
ANNA 7
BALCOM
LICK CREEK
STOKES
County
City Boundaries
Water
City Boundaries
Water
Railroads
Roads
Highways
LICK CREEK RD
R J LN
WHITE PINE LN
NEW SARATOGA RD
WALNUT VALLEY LN
CUNNINGHAM LN
CASEY LN
MURPHY SCHOOL RD
OLD SARATOGA RD
LYNNWOOD L
WILLOW LN
DOGWALK RD
QUARRY RD
KIRT
51 N
US HIGHWAY 51 N
NEHER LN
LICK CREEK RD
VIENNA ST
STATE RT 146 E
RALLS LAKE LN
MILLER LN
MENEES LN
VIENNA ST
WOODBURY CT
DLK DR
FLORSHEIM DR
US HIGHWAY 51 S
HICKORY LAKE DR
DEER RUN HORSE STORE LN
FAWN DR
STATE RT 146 E
146 E
SHANNON LAKE CIRCLE
INTERSTATE 57
SHAWNEE MEADOWS LN
BRADY MILL RD
Water
Little Creek
MCCLURE LN
WINSLOW LN
WILSON LAKE LN
30 MM ENTR
CASEY WAY
TOLLGATE RD
CATES LN
HESS SCHOOL LN
LUCAS HAP RD
51 S
Cypress Creek
MCCLOUD LOOP
SADLER RD
ANNA NURSERY
WRIGHT LN
LARUE RD
WYATT LN
Big Creek
FRIENDSHIP SCHOOL RD
BOYD RD
NASH RD
US HIGHWAY 51 S LOOP
0
2123
4246
1" = 2123ft
THINK
GIS

Anna 7

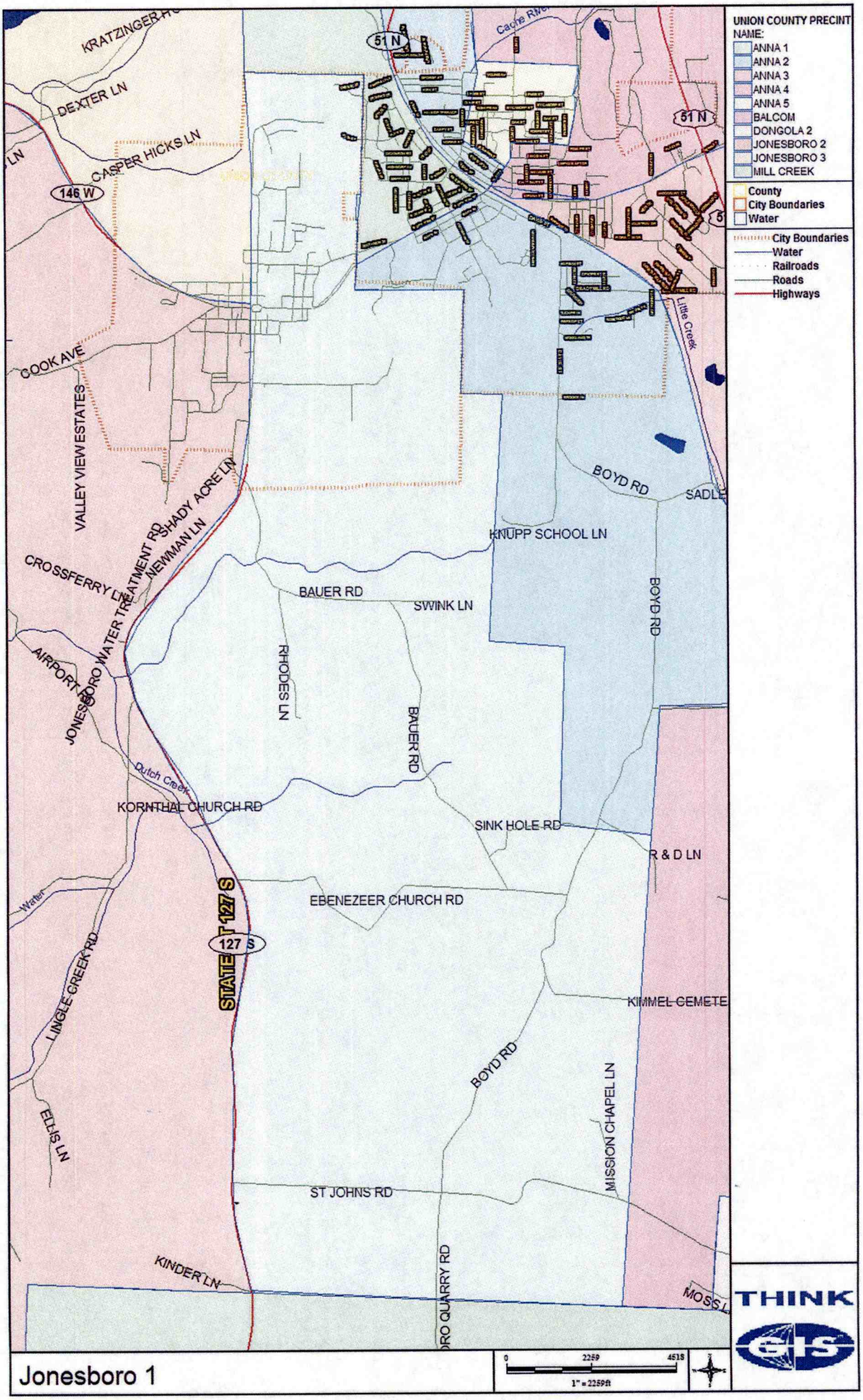
UNION COUNTY PRECINT NAME:
ANNA 1
ANNA 2
ANNA 3
ANNA 4
ANNA 5
BALCOM
DONGOLA 2
JONESBORO 2
JONESBORO 3
MILL CREEK
County
City Boundaries
Water
City Boundaries
Water
Railroads
Roads
Highways
KRATZINGER
DEXTER LN
CASPER HICKS LN
146 W
51 N
51 N
Cache River
Little Creek
COOK AVE
VALLEY VIEW ESTATES
SHADY ACRE LN
NEWMAN LN
CROSSFERRY LN
JONESBORO WATER TREATMENT RD
AIRPORT RD
BOYD RD
KNUPP SCHOOL LN
BAUER RD
SWINK LN
RHODES LN
BAUER RD
BOYD RD
Dutch Creek
KORNTHAL CHURCH RD
SINK HOLE RD
R & D LN
EBENEZEER CHURCH RD
STATE RT 127 S
127 S
LINGLE CREEK RD
KIMMEL CEMETE
BOYD RD
MISSION CHAPEL LN
ELLIS LN
ST JOHNS RD
KINDER LN
JONESBORO QUARRY RD
MOSS L
0
2259
4518
1" = 2259ft
THINK
GIS

Jonesboro 1

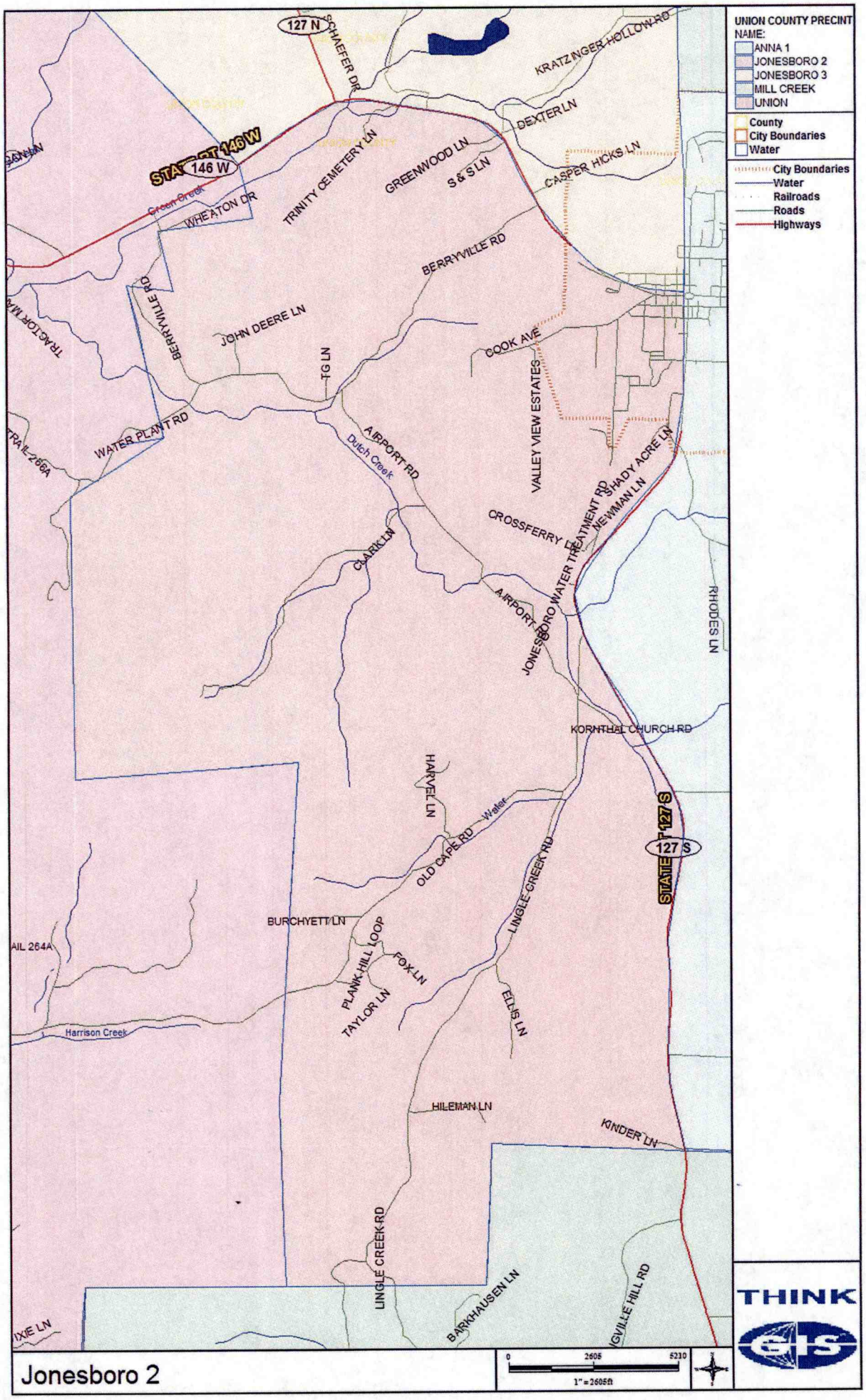
UNION COUNTY PRECINT NAME:
ANNA 1
JONESBORO 2
JONESBORO 3
MILL CREEK
UNION
County
City Boundaries
Water
City Boundaries
Water
Railroads
Roads
Highways
127 N
SCHAEFER DR
KRATZINGER HOLLOW RD
DEXTER LN
CASPER HICKS LN
146 W
STATE RT 146 W
Green Creek
WHEATON DR
TRINITY CEMETERY LN
GREENWOOD LN
S & S LN
BERRYVILLE RD
BERRYVILLE RD
JOHN DEERE LN
TG LN
COOK AVE
VALLEY VIEW ESTATES
WATER PLANT RD
AIRPORT RD
Dutch Creek
SHADY ACRE LN
NEWMAN LN
CROSSFERRY LN
TREATMENT RD
CLARK LN
AIRPORT RD
JONESBORO WATER TR
RHODES LN
KORNTHAL CHURCH RD
HARVEL LN
Water
OLD CAPE RD
LINGLE CREEK RD
127 S
STATE RT 127 S
BURCHYETT LN
FOX LN
PLANK HILL LOOP
TAYLOR LN
ELLIS LN
Harrison Creek
HILEMAN LN
KINDER LN
LINGLE CREEK RD
BARKHAUSEN LN
IGVILLE HILL RD
0
2605
5210
1" = 2605ft
THINK
GIS

Jonesboro 2

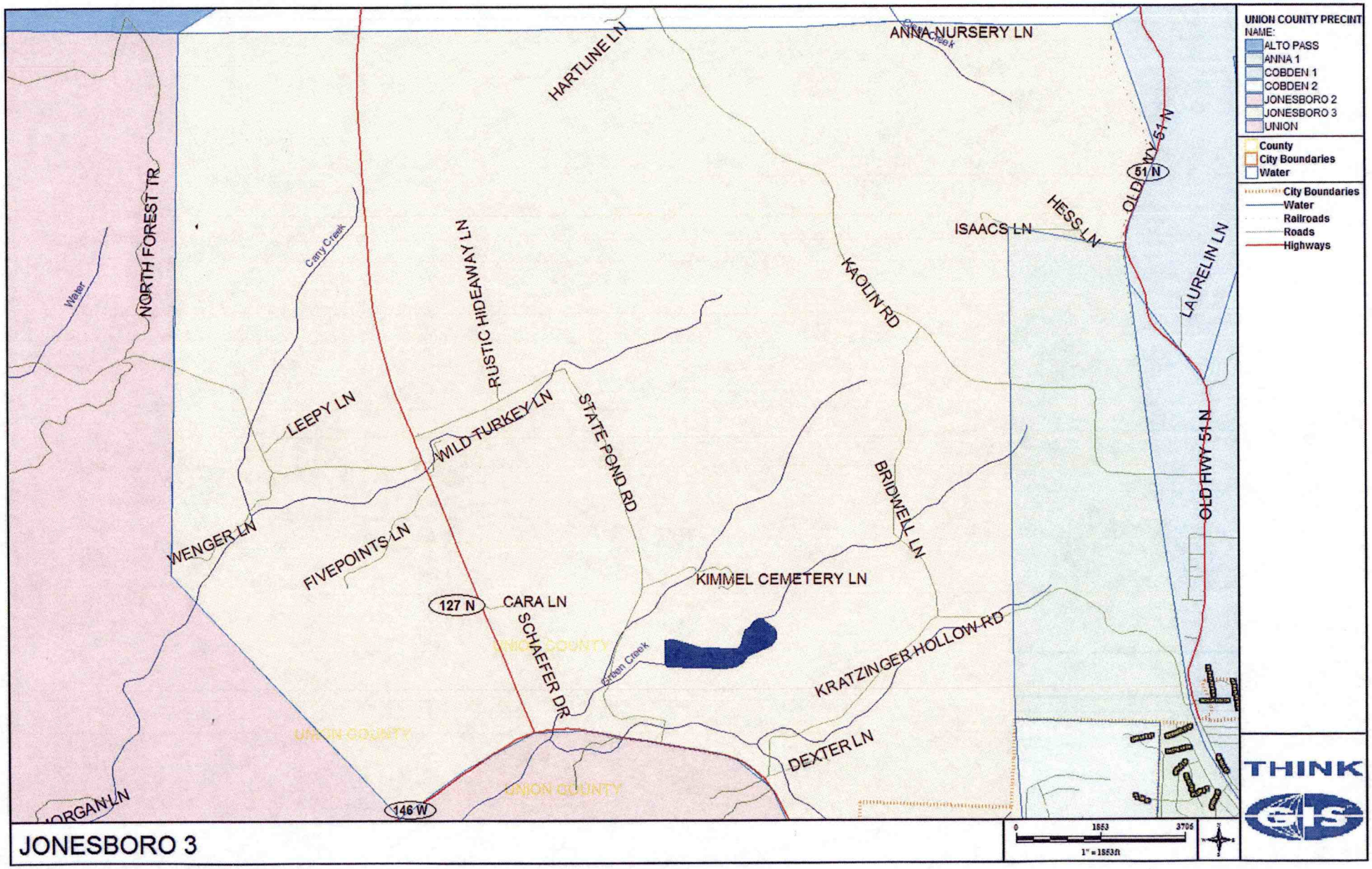
UNION COUNTY PRECINT
NAME:
ALTO PASS
ANNA 1
COBDEN 1
COBDEN 2
JONESBORO 2
JONESBORO 3
UNION
County
City Boundaries
Water
City Boundaries
Water
Railroads
Roads
Highways
HARTLINE LN
ANNA NURSERY LN
NORTH FOREST TR
Water
Carty Creek
RUSTIC HIDEAWAY LN
KAOLIN RD
ISAACS LN
HESS LN
OLD HWY 51 N
51 N
LAURELIN LN
LEEPY LN
WILD TURKEY LN
STATE POND RD
BRIDWELL LN
OLD HWY 51 N
WENGER LN
FIVEPOINTS LN
KIMMEL CEMETERY LN
127 N
CARA LN
SCHAEFER DR
Erben Creek
KRATZINGER HOLLOW RD
UNION COUNTY
UNION COUNTY
UNION COUNTY
DEXTER LN
146 W
0
1853
3706
1" = 1853ft
THINK
GIS

JONESBORO 3

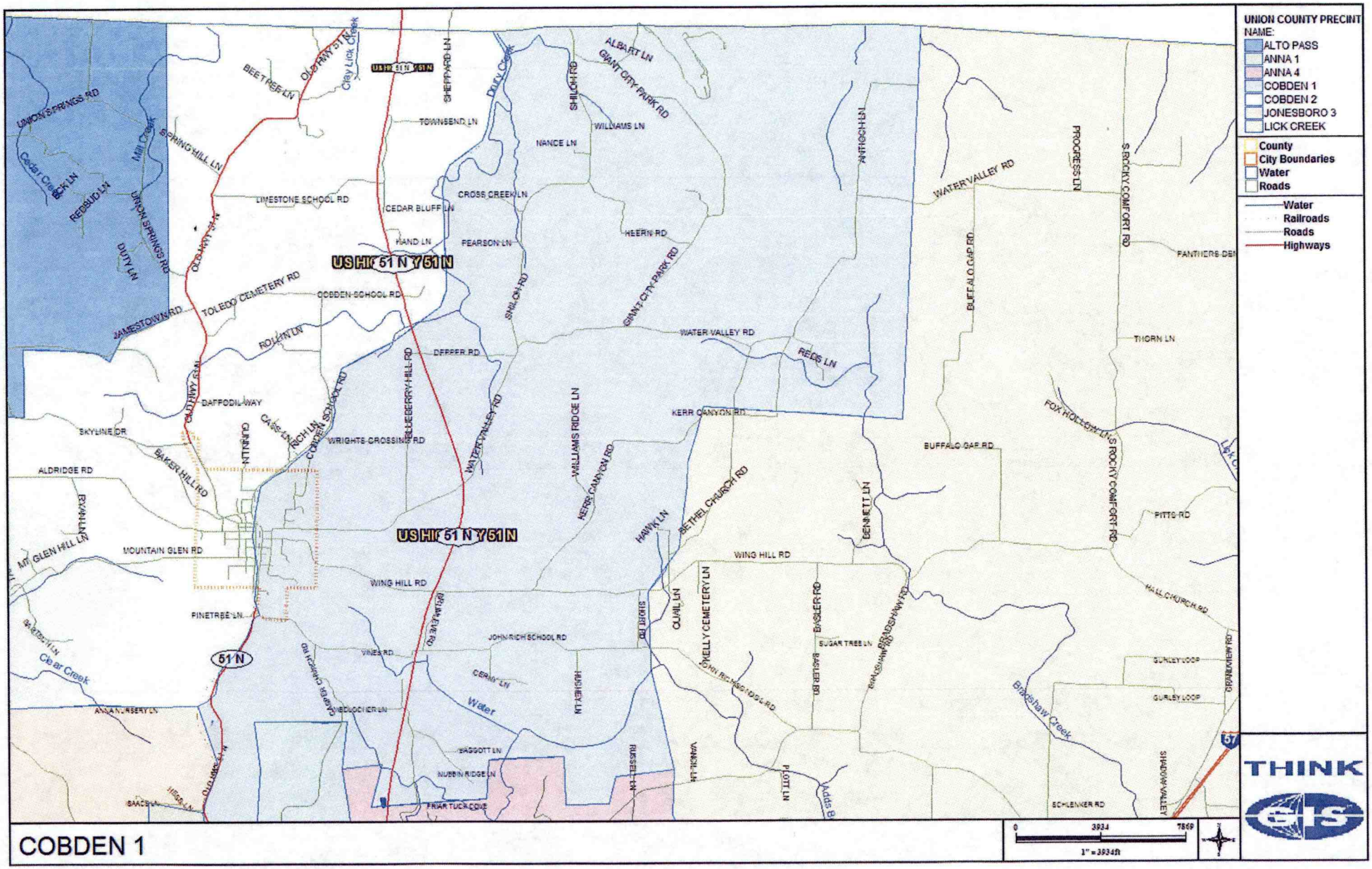
UNION COUNTY PRECINT
NAME:
ALTO PASS
ANNA 1
ANNA 4
COBDEN 1
COBDEN 2
JONESBORO 3
LICK CREEK
County
City Boundaries
Water
Roads
Water
Railroads
Roads
Highways
US HIGHWAY 51 N
51 N
Clay Lick Creek
Dury Creek
Mill Creek
Cedar Creek
Clear Creek
Bradshaw Creek
Water
BEE TREE LN
OLD HWY 51 N
SHEPPARD LN
SHILOH RD
ALBART LN
GIANT CITY PARK RD
TOWNSEND LN
WILLIAMS LN
NANCE LN
UNION SPRINGS RD
SPRING HILL LN
LIMESTONE SCHOOL RD
CEDAR BLUFF LN
CROSS CREEK LN
HAND LN
PEARSON LN
HEERN RD
ANTIOCH LN
WATER VALLEY RD
PROGRESS LN
S ROCKY COMFORT RD
PANTHERS DEN
BUFFALO GAP RD
THORN LN
TOLEDO CEMETERY RD
COBDEN SCHOOL RD
JAMESTOWN RD
ROLLIN LN
DEPPER RD
REDS LN
DAFFODIL WAY
SKYLINE DR
GUNN LN
CASS LN
RICH LN
WRIGHTS CROSSING RD
BLUEBERRY HILL RD
WATER VALLEY RD
WILLIAMS RIDGE LN
KERR CANYON RD
FOX HOLLOW LN
BUFFALO GAP RD
ALDRIDGE RD
BAKER HILL RD
BYAN LN
MT GLEN HILL LN
MOUNTAIN GLEN RD
HAWK LN
BETHEL CHURCH RD
DENNETT LN
PITTS RD
WING HILL RD
PINETREE LN
BRIAR LEVE RD
JOHN RICH SCHOOL RD
SHORT RD
QUAIL LN
KELLY CEMETERY LN
BASLER RD
SUGAR TREE LN
BRADSHAW RD
HALL CHURCH RD
GURLEY LOOP
GRANDVIEW RD
VINES RD
CERNY LN
HUSHEY LN
JOHN RICH SCHOOL RD
ANNA NURSERY LN
WEBLOCHER LN
BAGGOTT LN
NUBBIN RIDGE LN
FRIAR TUCK COVE
RUSSELL LN
VANCIL LN
PLOTT LN
SCHLENKER RD
SHADOW VALLEY
SAACS LN
HESS LN
57
0
3934
7869
1" = 3934ft
THINK
GIS

COBDEN 1

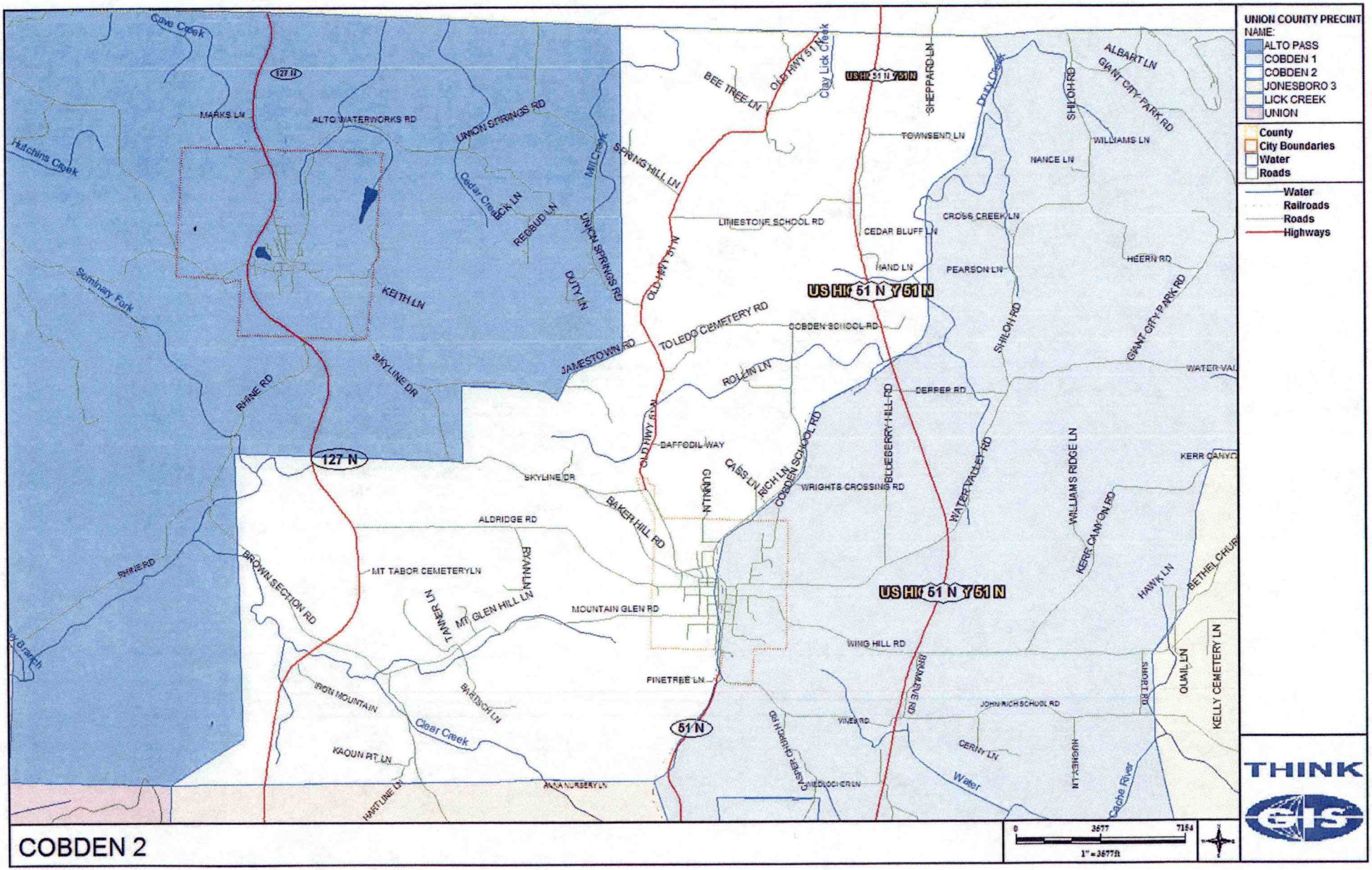
UNION COUNTY PRECINT
NAME:
ALTO PASS
COBDEN 1
COBDEN 2
JONESBORO 3
LICK CREEK
UNION
County
City Boundaries
Water
Roads
Water
Railroads
Roads
Highways
Cave Creek
Hutchins Creek
Seminary Fork
MARKS LN
ALTO WATERWORKS RD
UNION SPRINGS RD
Cedar Creek
BCK LN
REGBUD LN
UNION SPRINGS RD
DUTY LN
Mill Creek
KEITH LN
SKYLINE DR
RHINE RD
127 N
JAMESTOWN RD
SPRING HILL LN
BEE TREE LN
OLD HWY 51 N
Clay Lick Creek
US HI 51 N Y 51 N
SHEPPARD LN
Drury Creek
TOWNSEND LN
ALBART LN
GIANT CITY PARK RD
SHILOH RD
WILLIAMS LN
NANCE LN
LIMESTONE SCHOOL RD
CEDAR BLUFF LN
CROSS CREEK LN
HAND LN
PEARSON LN
HEERN RD
TOLEDO CEMETERY RD
COBDEN SCHOOL RD
ROLLIN LN
DEPPER RD
WATER VAL
DAFFODIL WAY
GUNN LN
CASS LN
RICH LN
COBDEN SCHOOL RD
BLUEBERRY HILL RD
WRIGHTS CROSSING RD
WATER VALLEY RD
WILLIAMS RIDGE LN
KERR CANYO
KERR CANYON RD
SKYLINE DR
BAKER HILL RD
ALDRIDGE RD
RYAN LN
MT TABOR CEMETERYLN
BROWN SECTION RD
TANNER LN
MT GLEN HILL LN
MOUNTAIN GLEN RD
WING HILL RD
HAWK LN
BETHEL CHUR
FINETREE LN
BRUMLEVE RD
SHORT RD
QUAIL LN
KELLY CEMETERY LN
IRON MOUNTAIN
BARTSCH LN
Clear Creek
KAOUN PIT LN
HARTLINE LN
ANNA NURSERY LN
51 N
CASPER CHURCH RD
VINES RD
JOHN RICH SCHOOL RD
CERNY LN
HUGHEY LN
Water
Cache River
0
3577
7154
1" = 3577ft
THINK
GIS

COBDEN 2

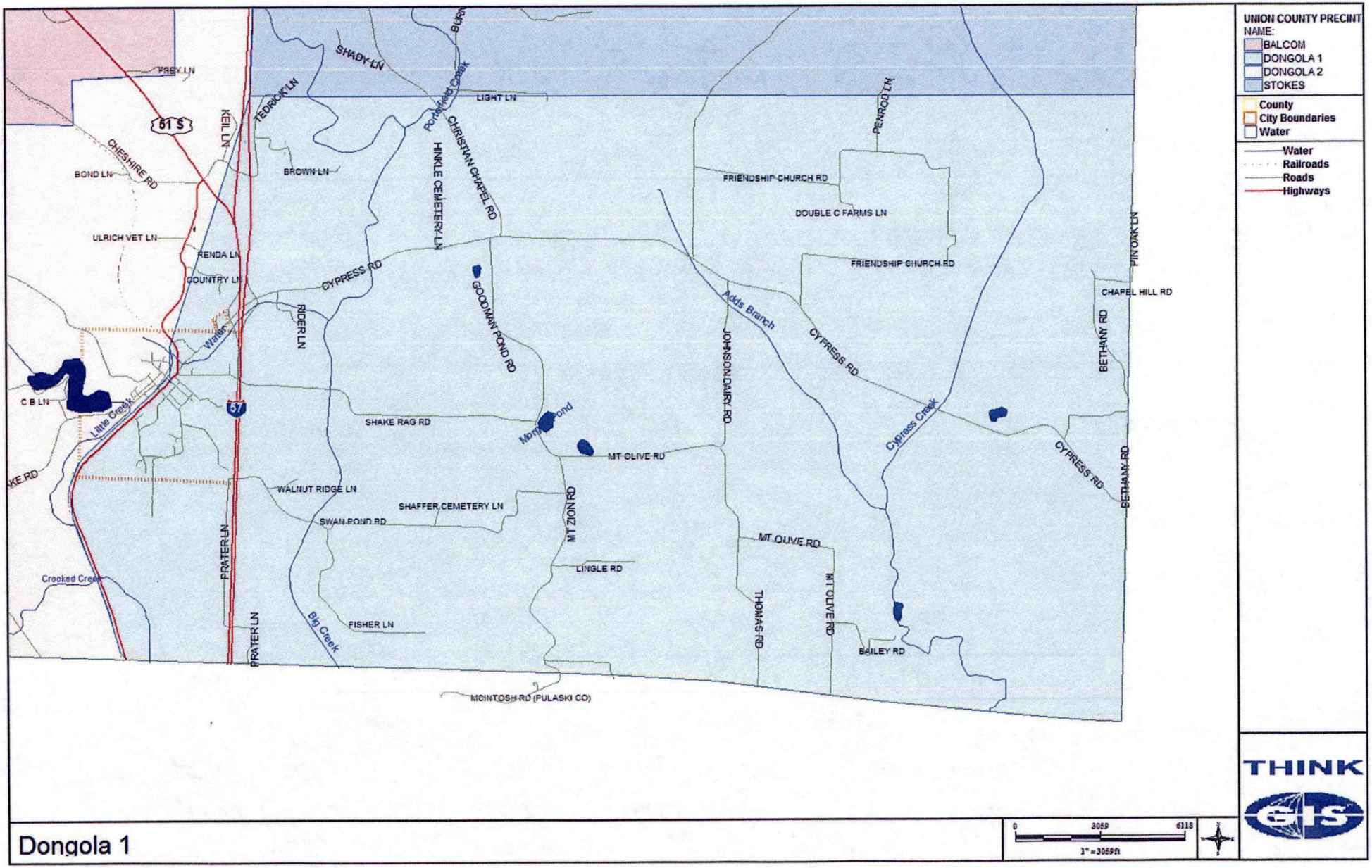
UNION COUNTY PRECINT
NAME:
BALCOM
DONGOLA 1
DONGOLA 2
STOKES
County
City Boundaries
Water
Water
Railroads
Roads
Highways
FREY LN
SHADY LN
LIGHT LN
TEDRICK LN
KEIL LN
51 S
CHESHIRE RD
BOND LN
BROWN LN
HINKLE CEMETERY LN
CHRISTIAN CHAPEL RD
PENROD LN
FRIENDSHIP CHURCH RD
DOUBLE C FARMS LN
ULRICH VET LN
RENDA LN
COUNTRY LN
CYPRESS RD
GOODMAN POND RD
RIDER LN
Water
Adds Branch
JOHNSON DAIRY RD
CHAPEL HILL RD
PIN OAK LN
BETHANY RD
C B LN
Little Creek
57
SHAKE RAG RD
MT OLIVE RD
Cypress Creek
WALNUT RIDGE LN
SHAFFER CEMETERY LN
SWAN POND RD
MT ZION RD
MT OLIVE RD
LINGLE RD
Crooked Creek
PRATER LN
FISHER LN
Big Creek
THOMAS RD
BAILEY RD
MCINTOSH RD (PULASKI CO)
THINK
0
3059
6118
1" = 3059ft

Dongola 1

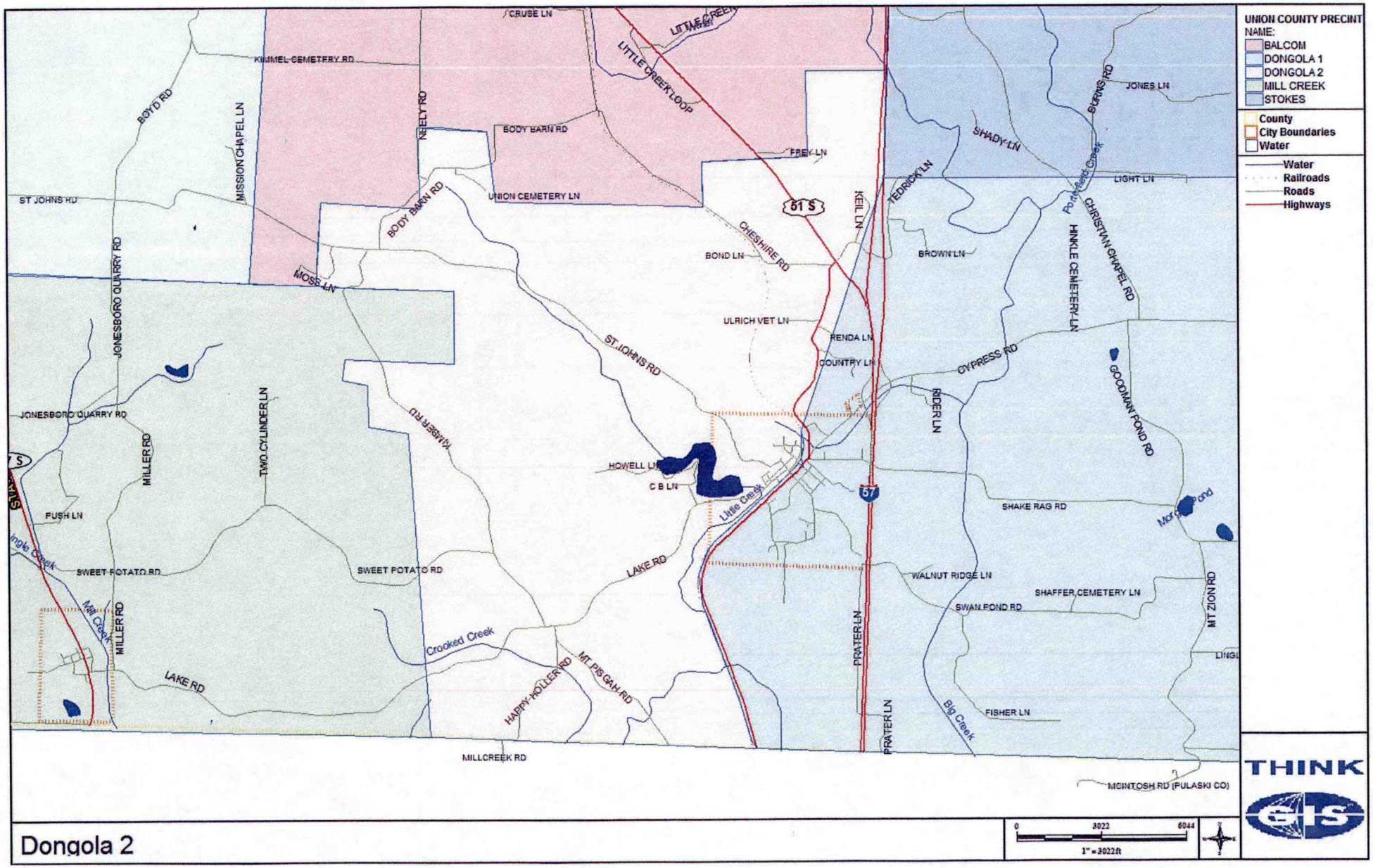
UNION COUNTY PRECINCT NAME:
BALCOM
DONGOLA 1
DONGOLA 2
MILL CREEK
STOKES
County
City Boundaries
Water
Water
Railroads
Roads
Highways
CRUSE LN
KIMMEL CEMETERY RD
BOYD RD
MISSION CHAPEL LN
NEELY RD
BODY BARN RD
LITTLE CREEK LOOP
FREY LN
UNION CEMETERY LN
ST JOHNS RD
BODY BARN RD
MOSS LN
CHESHIRE RD
BOND LN
51 S
KEIL LN
TEDRICK LN
SHADY LN
BURNS RD
JONES LN
LIGHT LN
Potato Patch Creek
CHRISTIAN CHAPEL RD
HINKLE CEMETERY LN
BROWN LN
JONESBORO QUARRY RD
ULRICH VET LN
RENDA LN
COUNTRY LN
ST JOHNS RD
CYPRESS RD
GOODMAN POND RD
RIDER LN
JONESBORO QUARRY RD
MILLER RD
TWO CYLINDER LN
KAMBER RD
HOWELL LN
C B LN
Little Creek
57
SHAKE RAG RD
Morgan Pond
FUSH LN
Angle Creek
SWEET POTATO RD
SWEET POTATO RD
LAKE RD
WALNUT RIDGE LN
SHAFFER CEMETERY LN
SWAN POND RD
MT ZION RD
Mill Creek
MILLER RD
Crooked Creek
HAPPY HOLLER RD
MT PISGAH RD
PRATER LN
LAKE RD
Big Creek
FISHER LN
PRATER LN
MILLCREEK RD
MCINTOSH RD (PULASKI CO)
0
3022
6044
1" = 3022ft
THINK
GIS

Dongola 2

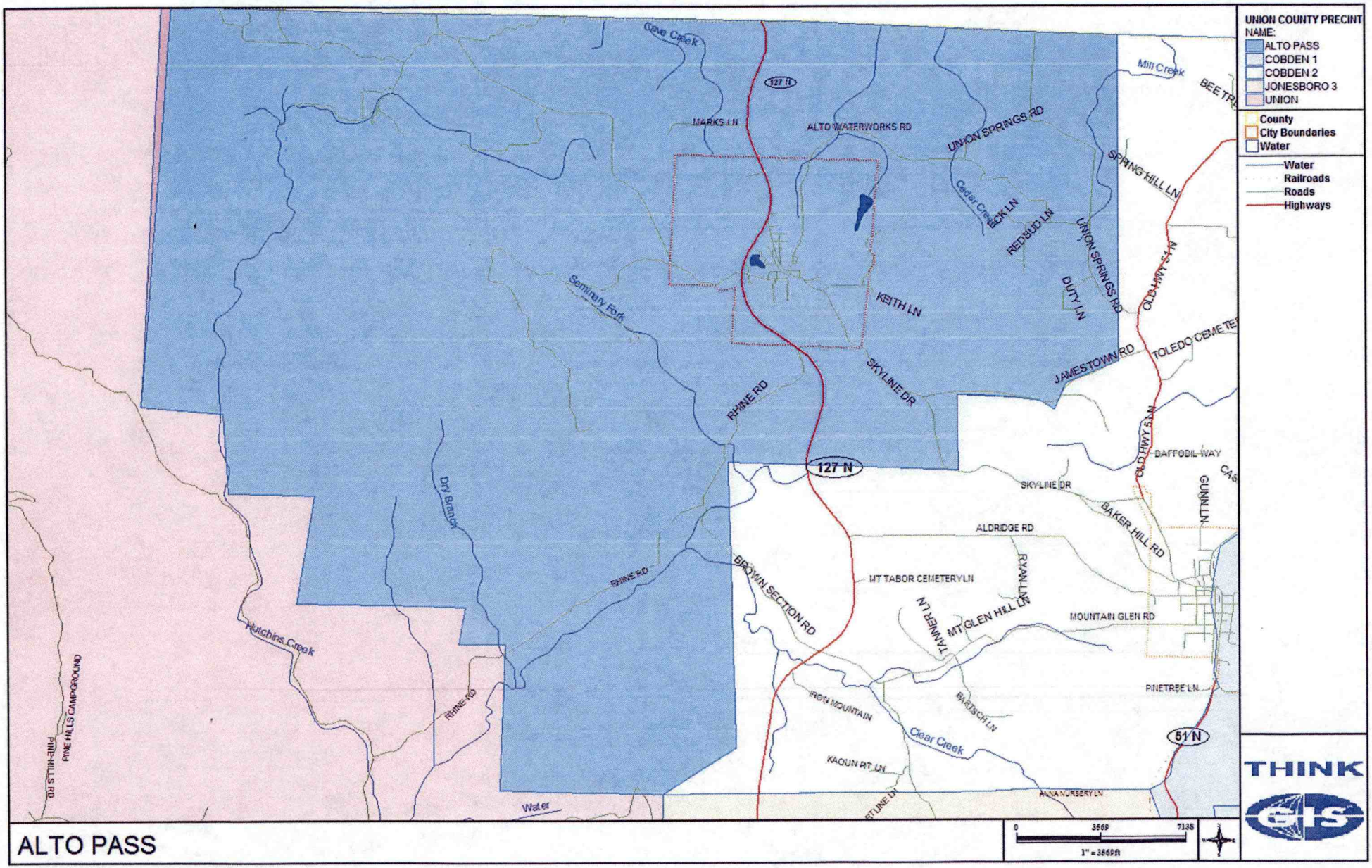
UNION COUNTY PRECINT
NAME:
ALTO PASS
COBDEN 1
COBDEN 2
JONESBORO 3
UNION
County
City Boundaries
Water
Water
Railroads
Roads
Highways
Cave Creek
127 N
MARKS LN
ALTO WATERWORKS RD
UNION SPRINGS RD
Mill Creek
SPRING HILL LN
Cedar Creek
ECK LN
REDBUD LN
UNION SPRINGS RD
DUTY LN
OLD HWY 51 N
Seminary Fork
KEITH LN
JAMESTOWN RD
TOLEDO CEMETE
SKYLINE DR
RHINE RD
127 N
DAFFODIL WAY
SKYLINE DR
GUNN LN
BAKER HILL RD
ALDRIDGE RD
Dry Branch
RHINE RD
BROWN SECTION RD
MT TABOR CEMETERY LN
RYAN LN
TANNER LN
MT GLEN HILL LN
MOUNTAIN GLEN RD
Hutchins Creek
PINETREE LN
IRON MOUNTAIN
BARTSCH LN
Clear Creek
51 N
KAOUN PIT LN
ANNA NURSERY LN
PINE HILLS CAMPGROUND
PINE HILLS RD
Water
0
3569
7138
1" = 3569ft
THINK
GIS

ALTO PASS

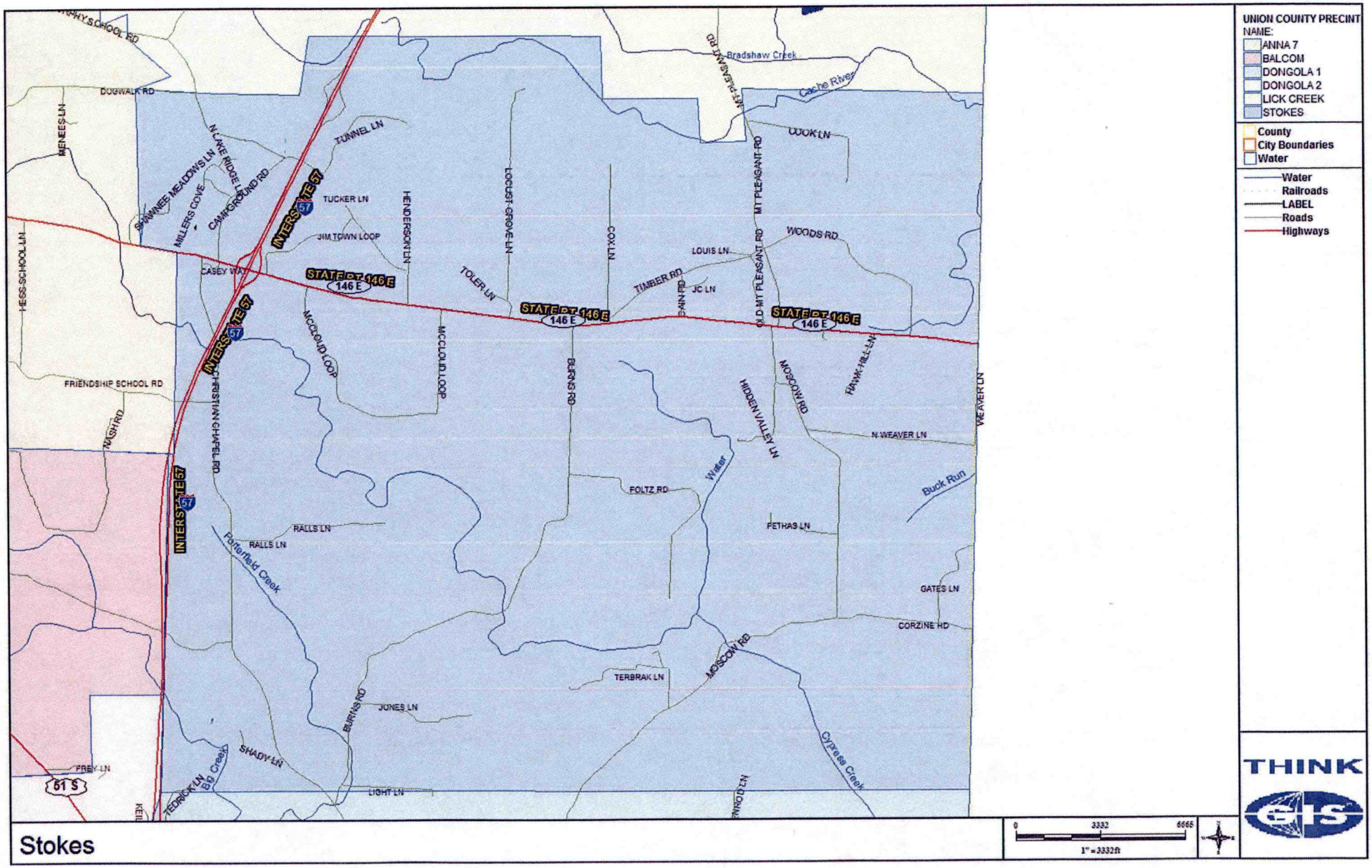
UNION COUNTY PRECINT
NAME:
ANNA 7
BALCOM
DONGOLA 1
DONGOLA 2
LICK CREEK
STOKES
County
City Boundaries
Water
Water
Railroads
LABEL
Roads
Highways
Stokes
0
3332
6665
1" = 3332ft
THINK
GIS
INTERSTATE 57
STATE RT 146 E
146 E
DOGWALK RD
MENEES LN
N LAKE RIDGE LN
SHAWNEE MEADOWS LN
MILLERS COVE
CAMPGROUND RD
TUNNEL LN
TUCKER LN
JIM TOWN LOOP
CASEY WAY
HESS SCHOOL LN
HENDERSON LN
LOCUST GROVE LN
COX LN
TOLER LN
TIMBER RD
LOUIS LN
JC LN
GAIN RD
MT PLEASANT RD
OLD MT PLEASANT RD
WOODS RD
COOK LN
Bradshaw Creek
Cache River
MCCLOUD LOOP
BURNS RD
HIDDEN VALLEY LN
MOSCOW RD
HAWK HILL LN
WEAVER LN
N WEAVER LN
FRIENDSHIP SCHOOL RD
NASH RD
CHRISTIAN CHAPEL RD
FOLTZ RD
Water
Buck Run
PETRAS LN
RALLS LN
Porterfield Creek
GATES LN
CORZINE RD
TERBRAK LN
JONES LN
SHADY LN
Big Creek
FREY LN
TEDRICK LN
LIGHT LN
Cypress Creek
51 S

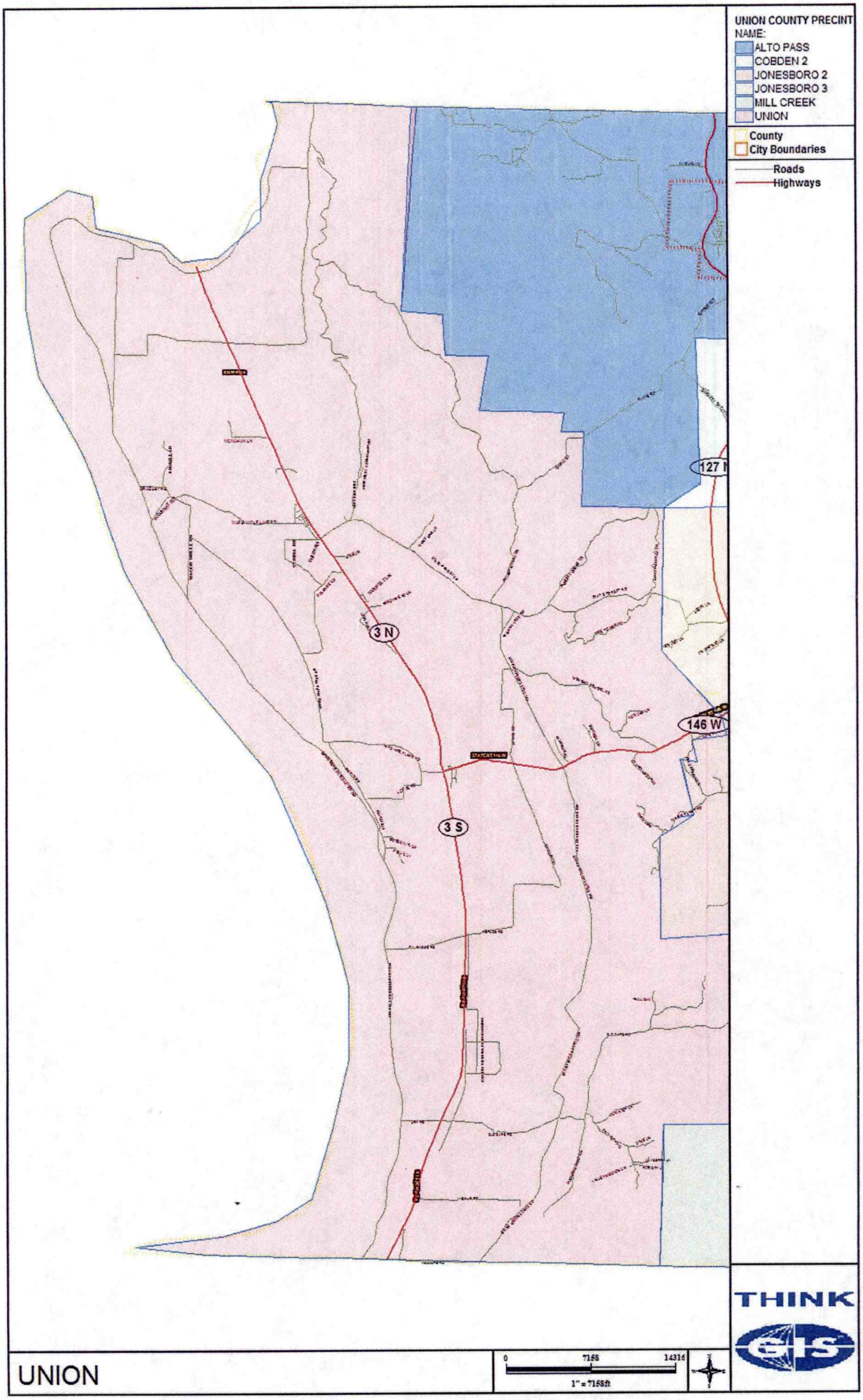
UNION COUNTY PRECINT NAME:
ALTO PASS
COBDEN 2
JONESBORO 2
JONESBORO 3
MILL CREEK
UNION
County
City Boundaries
Roads
Highways
127 N
3 N
146 W
3 S
THINK
GIS
UNION
0
7158
14316
1" = 7158ft

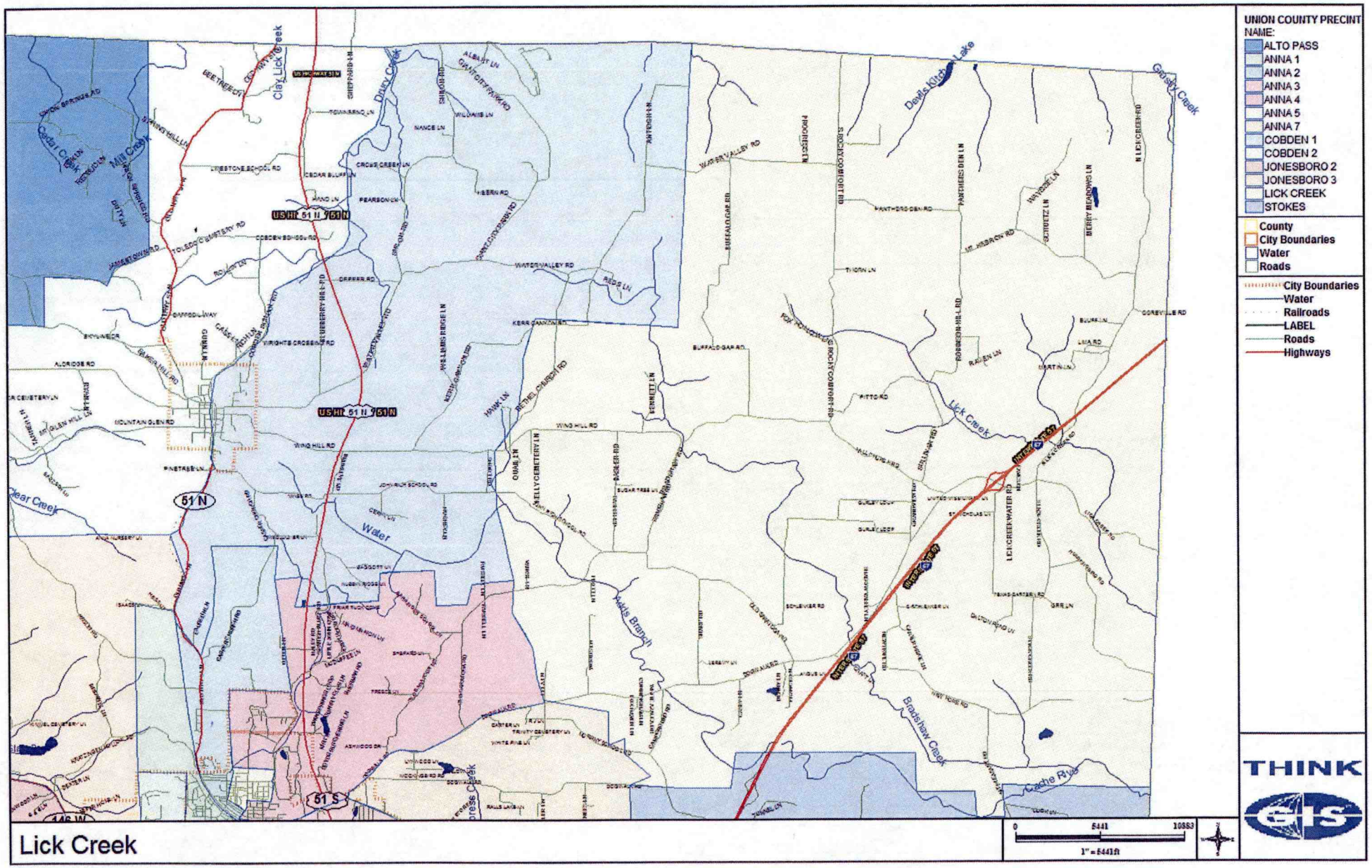
UNION COUNTY PRECINT
NAME:
ALTO PASS
ANNA 1
ANNA 2
ANNA 3
ANNA 4
ANNA 5
ANNA 7
COBDEN 1
COBDEN 2
JONESBORO 2
JONESBORO 3
LICK CREEK
STOKES
County
City Boundaries
Water
Roads
City Boundaries
Water
Railroads
LABEL
Roads
Highways
THINK
GIS
0
5441
10883
1" = 5441ft
Lick Creek
Clay Lick Creek
Drury Creek
Devils Kitchen Lake
Grassy Creek
Cedar Creek
Mill Creek
Clear Creek
Water
Adds Branch
Bradshaw Creek
Cache River
US HI 51 N
51 N
51 S
146 W

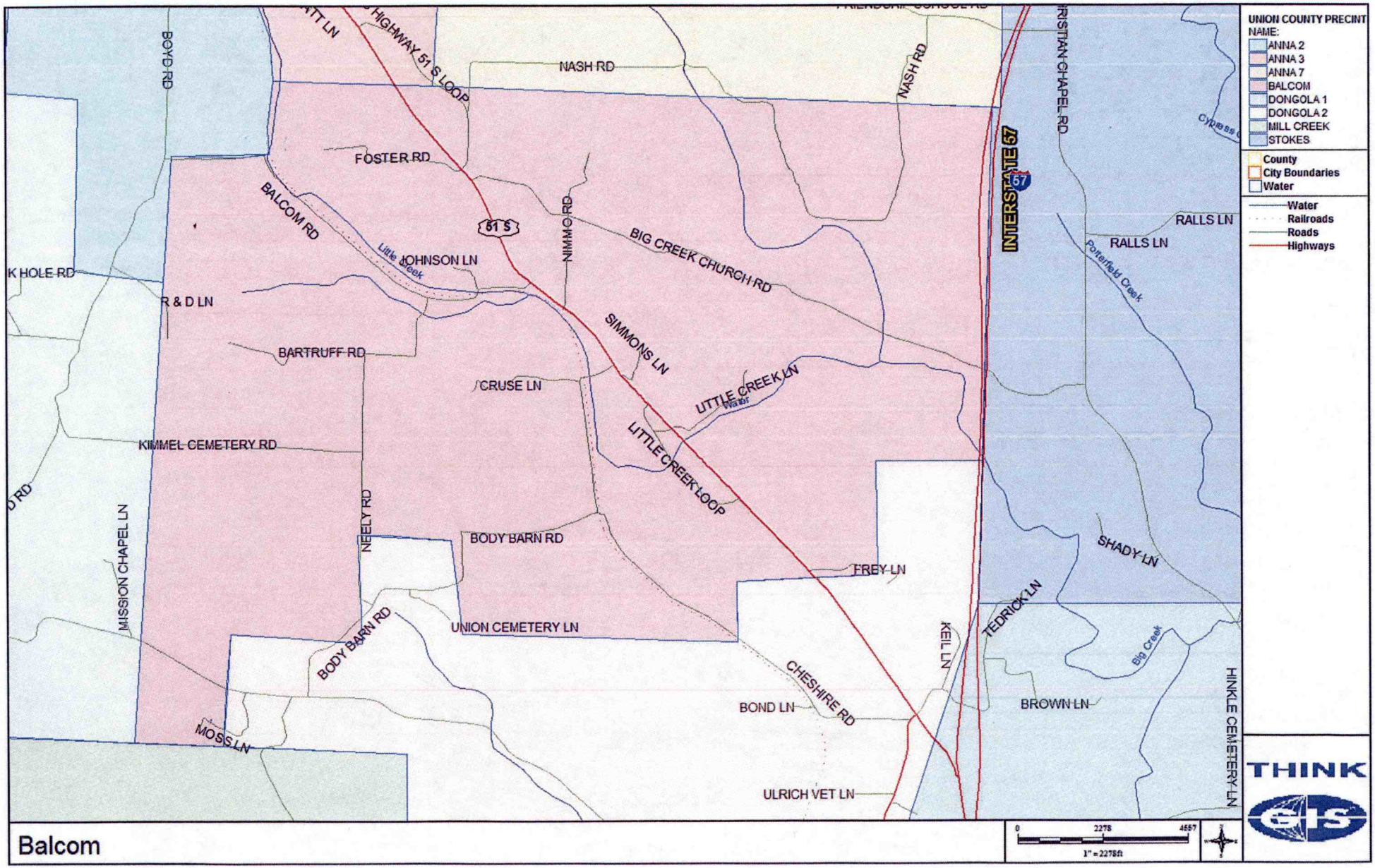
UNION COUNTY PRECINT NAME:
ANNA 2
ANNA 3
ANNA 7
BALCOM
DONGOLA 1
DONGOLA 2
MILL CREEK
STOKES
County
City Boundaries
Water
Water
Railroads
Roads
Highways
HIGHWAY 51 S LOOP
NASH RD
NASH RD
FOSTER RD
BALCOM RD
51 S
Little Creek
JOHNSON LN
BIG CREEK CHURCH RD
INTERSTATE 57
57
RALLS LN
RALLS LN
Pottenfield Creek
K HOLE RD
R & D LN
BARTRUFF RD
SIMMONS LN
CRUSE LN
LITTLE CREEK LN
Water
LITTLE CREEK LOOP
KIMMEL CEMETERY RD
NEELY RD
BODY BARN RD
MISSION CHAPEL LN
FREY LN
SHADY LN
TEDRICK LN
UNION CEMETERY LN
BODY BARN RD
KEIL LN
Big Creek
CHESHIRE RD
BROWN LN
BOND LN
HINKLE CEMETERY LN
MOSS LN
ULRICH VET LN
0
2278
4557
1" = 2278ft
THINK
GIS

Balcom

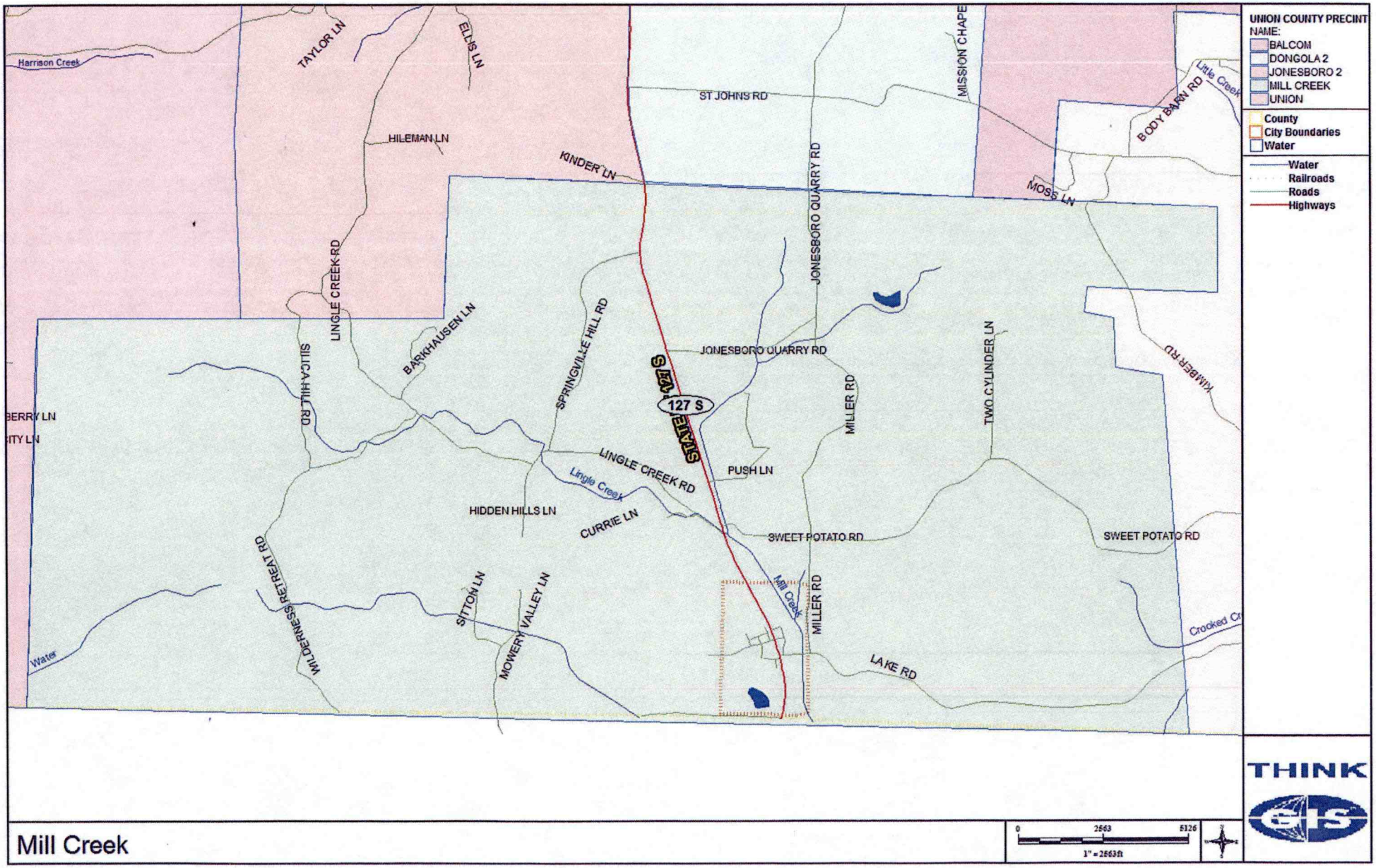

Mill Creek

0 2563 5126

1" = 2563ft

THINK GIS