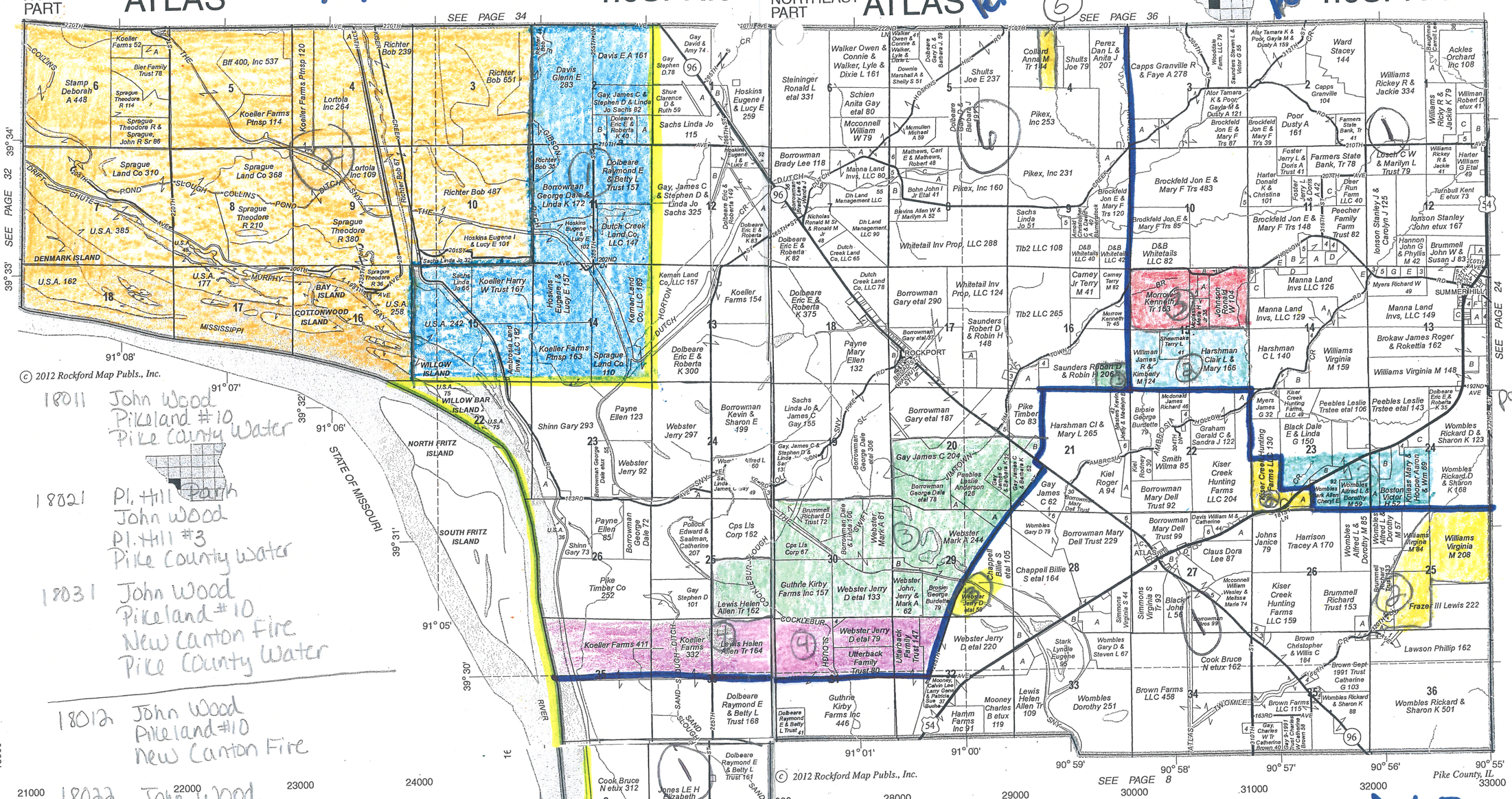

Pike Co

18011 John Wood
Pikeland #10
Pike County Water

18021 Pl. Hill Park
John Wood
Pl. Hill #3
Pike County Water

18031 John Wood
Pikeland #10
New Canton Fire
Pike County Water

18012 John Wood
Pikeland #10
New Canton Fire

18022 John Wood
Barry WP #12
New Canton Fire

18032 John Wood
Pl. Hill #3
New Canton Fire
Pike County Water

18042 Pl. Hill Park
John Wood
Pl. Hill #3

18052 John Wood
Barry WP #12
New Canton fire
Pike County Water

18062 John Wood
Pikeland #10
New Canton fire
Pike County Water

18013 John Wood
Pl. Hill #3
Pl. Hill fire
Pl. Hill Park / Pike Cty Water

Pct 3

18023 Pl. Hill Park
John Wood
Pl. Hill #3
Pike Cty Water

18033 Pl. Hill Park
John Wood
Pl. Hill #3
New Canton Fire / Pike Cty Water

Refer to page 84 for keyed parcels

BARRY T.4S.-R.6W.

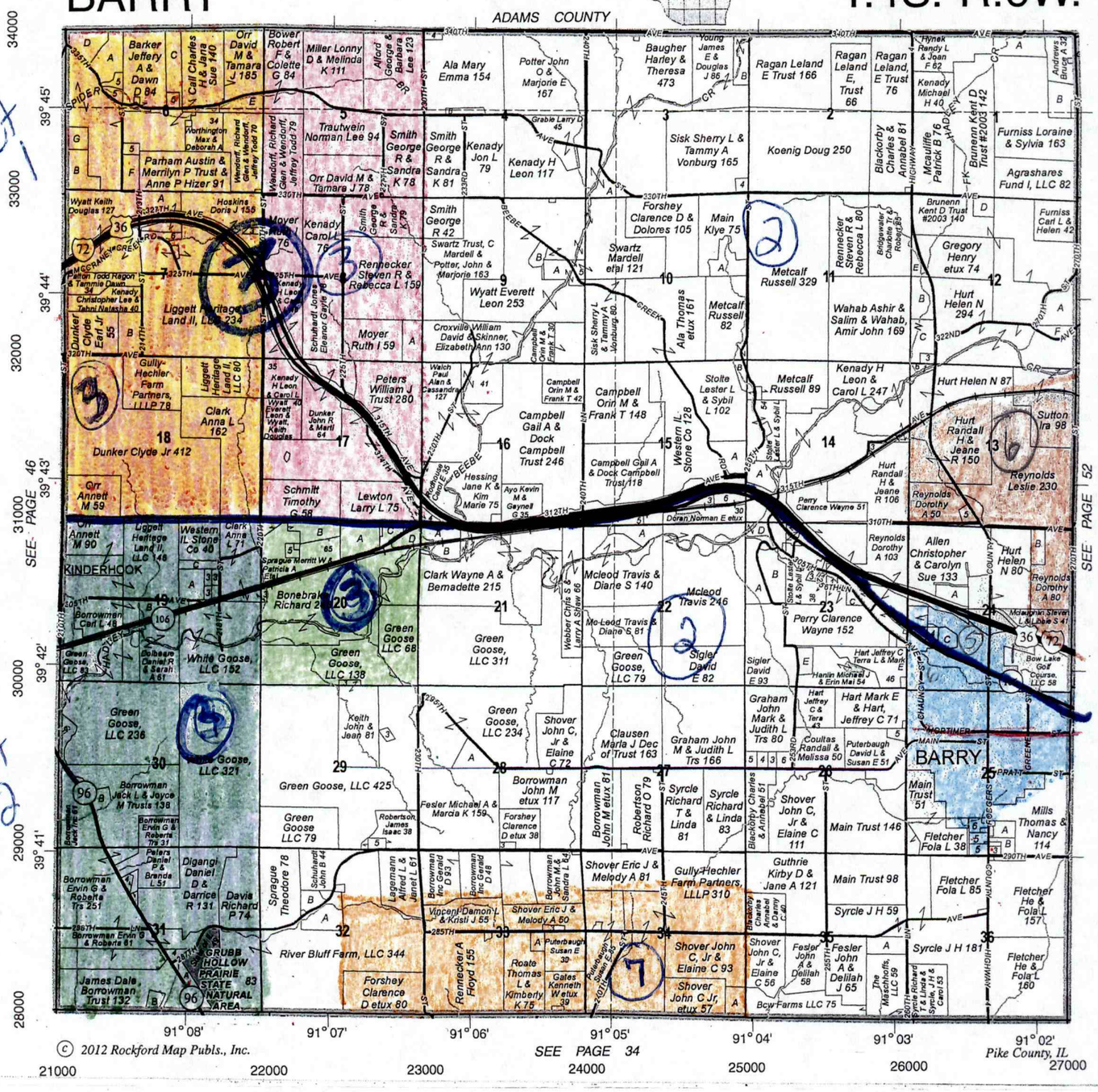

20011 City of Barry WD B
John Wood
Barry WP #12
Barry Fire

20012 City of Barry WD C
John Wood
Barry WP #12
Barry Fire

20062 City Of Barry
WD A
Barry WP #12
Barry Fire

20021 John Wood
Barry WP #12
Barry Fire

20022 John Wood
Barry WP #12
Barry Fire

20072 John Wood
Barry WP #12
Barry Fire
Pike Cty Water

20031 John Wood
Barry WP #12
Hull-Khook Fire

20032 John Wood
Barry WP #12
Hull Khook Fire

20061 John Wood
Barry WP #12
Barry Fire
PIke Cty Water

20051 City of Barry WD A
John Wood
Barry WP #12
Barry Fire

20052 City Of Barry WD B
John Wood
Barry WP #12
Barry Fire

Refer to page 85 for keyed parcels

CHAMBERSBURG T.3S.-R.2-1W.

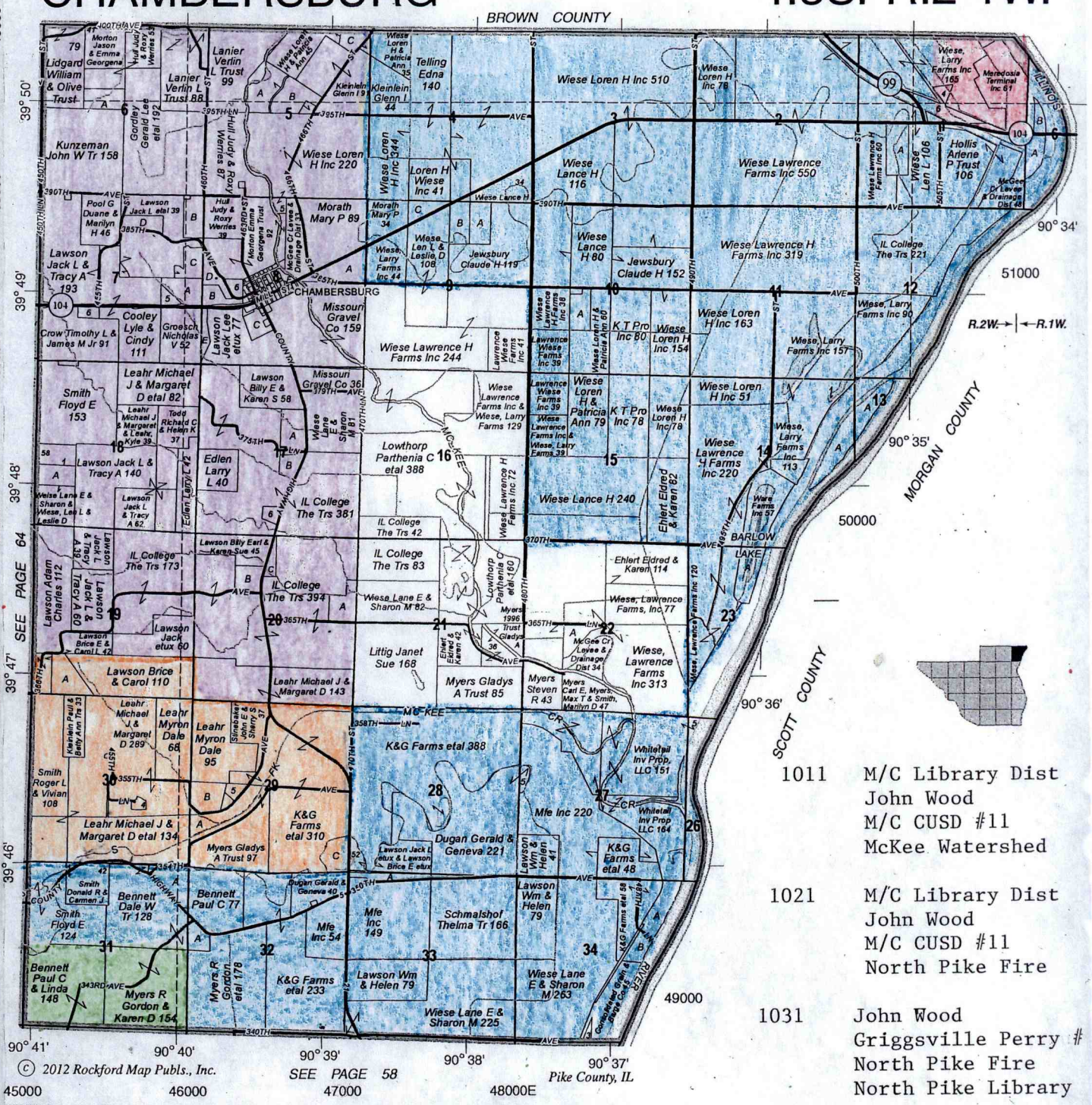

© 2012 Rockford Map Publs., Inc.

1011 M/C Library Dist
John Wood
M/C CUSD #11
McKee Watershed

1021 M/C Library Dist
John Wood
M/C CUSD #11
North Pike Fire

1031 John Wood
Griggsville Perry #
North Pike Fire
North Pike Library

1041 M/C Library Dist
John Wood
M/C CUSD #11
Meredosia Fire

1051 M/C Library Dist
John Wood
M/C CuSD #11
North Pike Fire
Pike County Water
McKee Watershed

1061 M/C Library
John Wood
M/C CUSD #11
North Pike Fire
Pike County Water

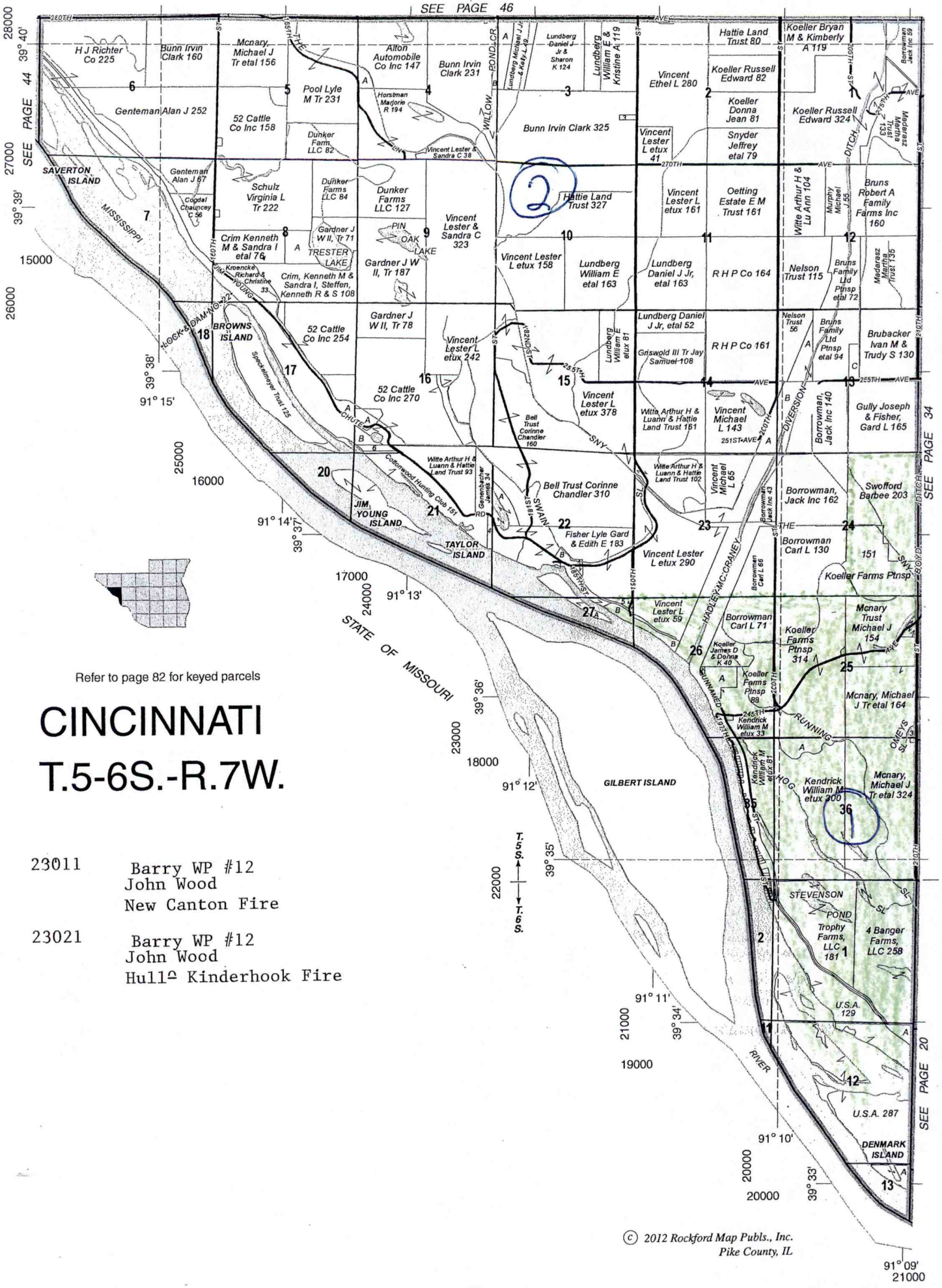

CINCINNATI
T.5-6S.-R.7W.

23011 Barry WP #12
John Wood
New Canton Fire

23021 Barry WP #12
John Wood
Hull^ Kinderhook Fire

© 2012 Rockford Map Publs., Inc.
Pike County, IL

Refer to page 83 for keyed parcels

DERRY

T.5S.-R.5W.

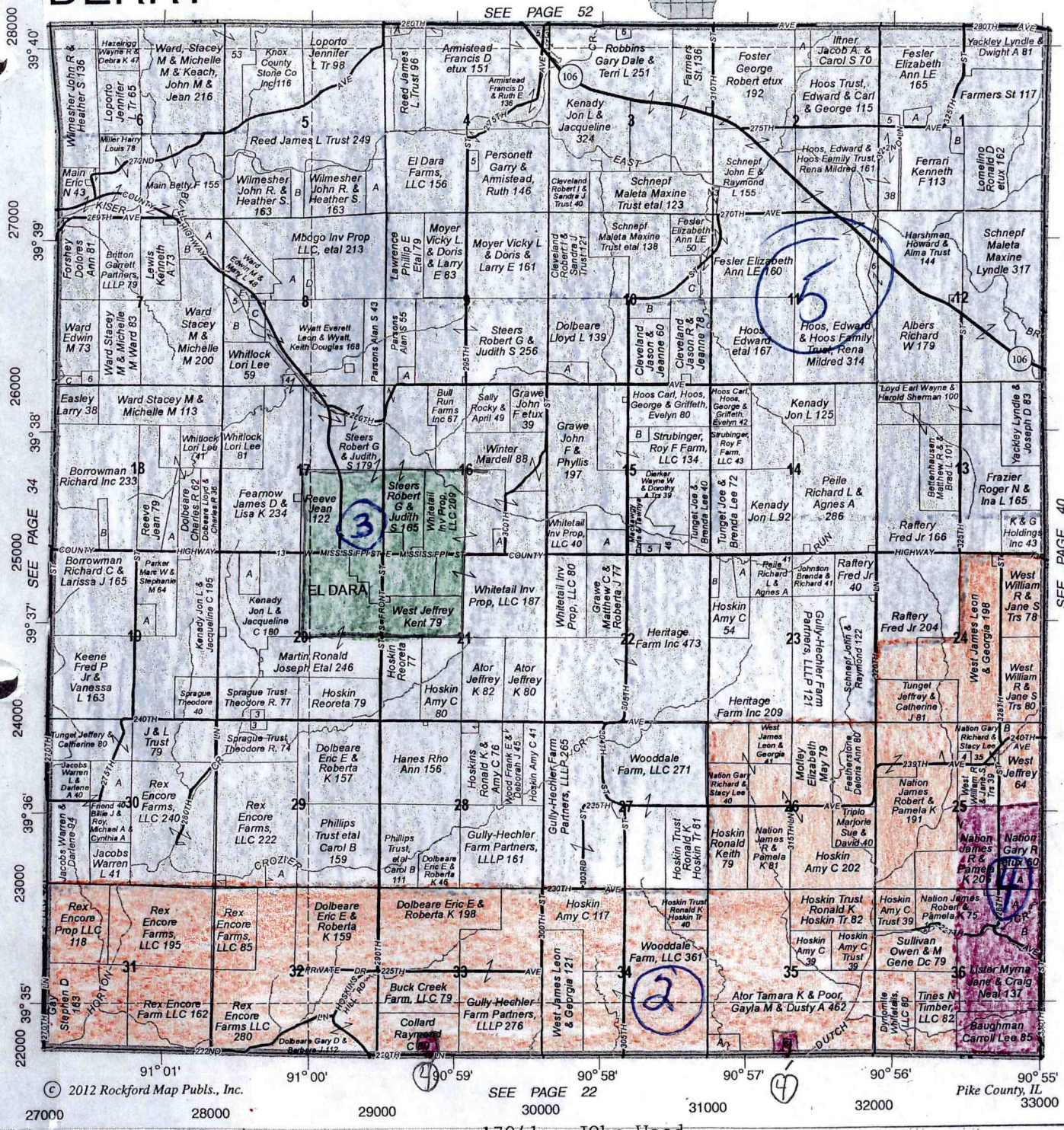

© 2012 Rockford Map Publs., Inc.

Pike County, IL

17021 John Wood
Barry-WP #12
Pike County Water

17031 Village of Eldara
JOhn Wood
Barry-WP #12
Barry Fire
Pike County Water

17041 JOhn Wood
Pikeland #10
Pike County Water

17051 John WOod
Barry-WP #12
Barry Fire
Pike County Water

DETROIT

T.5S.-R.2W.

Refer to page 82 for keyed parcels

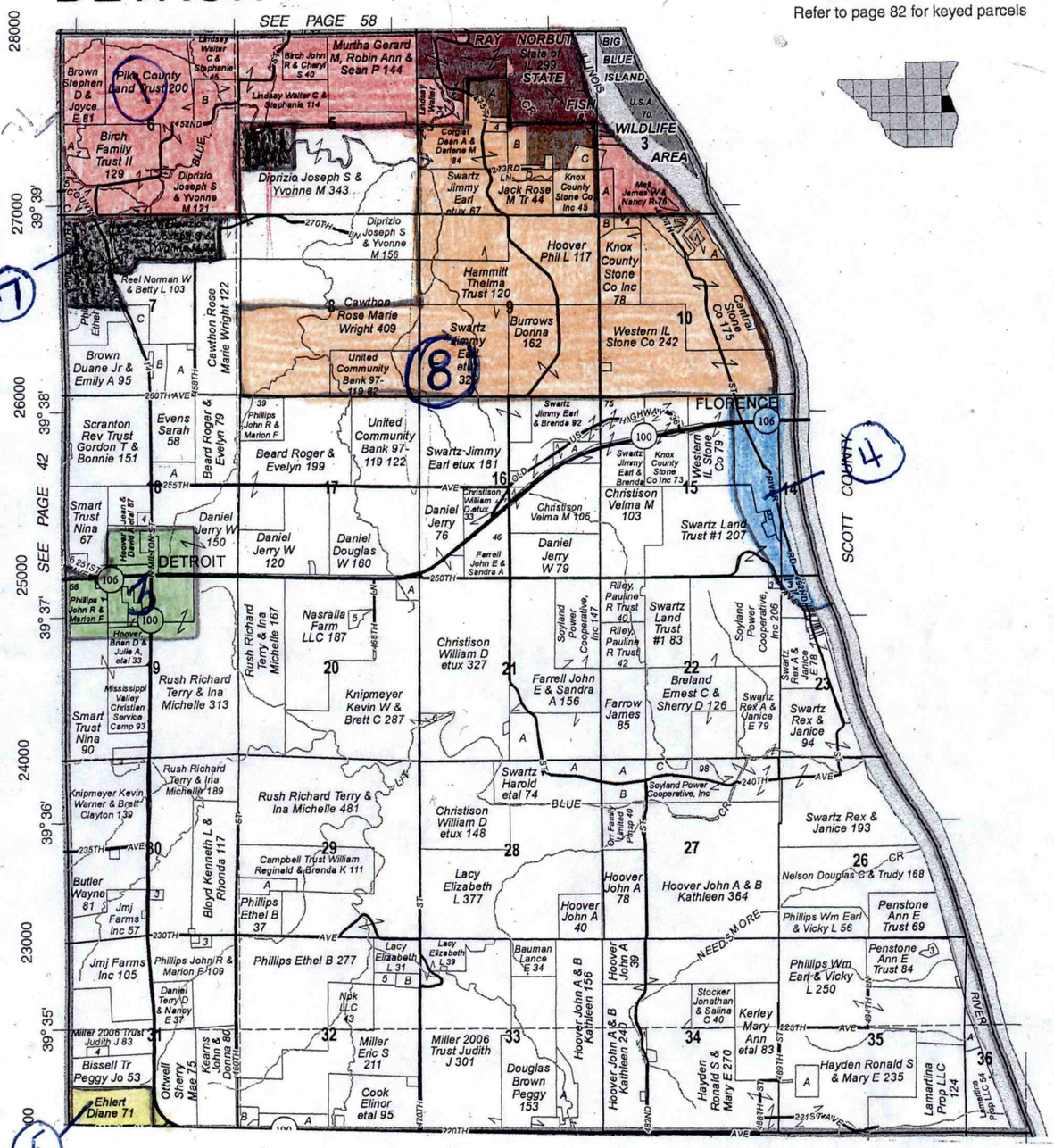

3011 John Wood
GP#4
East Pike fire

3021 John Wood
Pikeland #10
East Pike fire
Pike Co. water

3031 Village of Detroit
John Wood
Pikeland #10
Pike Co. Water

3041 Village of Florence
John wood
Pikeland #10
East Pike fire
Pike Co. water

3051 John Wood
Pikeland #10
East Pike fire
Bay Creek
Pike Co. Water

Pike Co

FAIRMOUNT

Refer to page 86 for keyed parcels

T.3S.-R.4W.

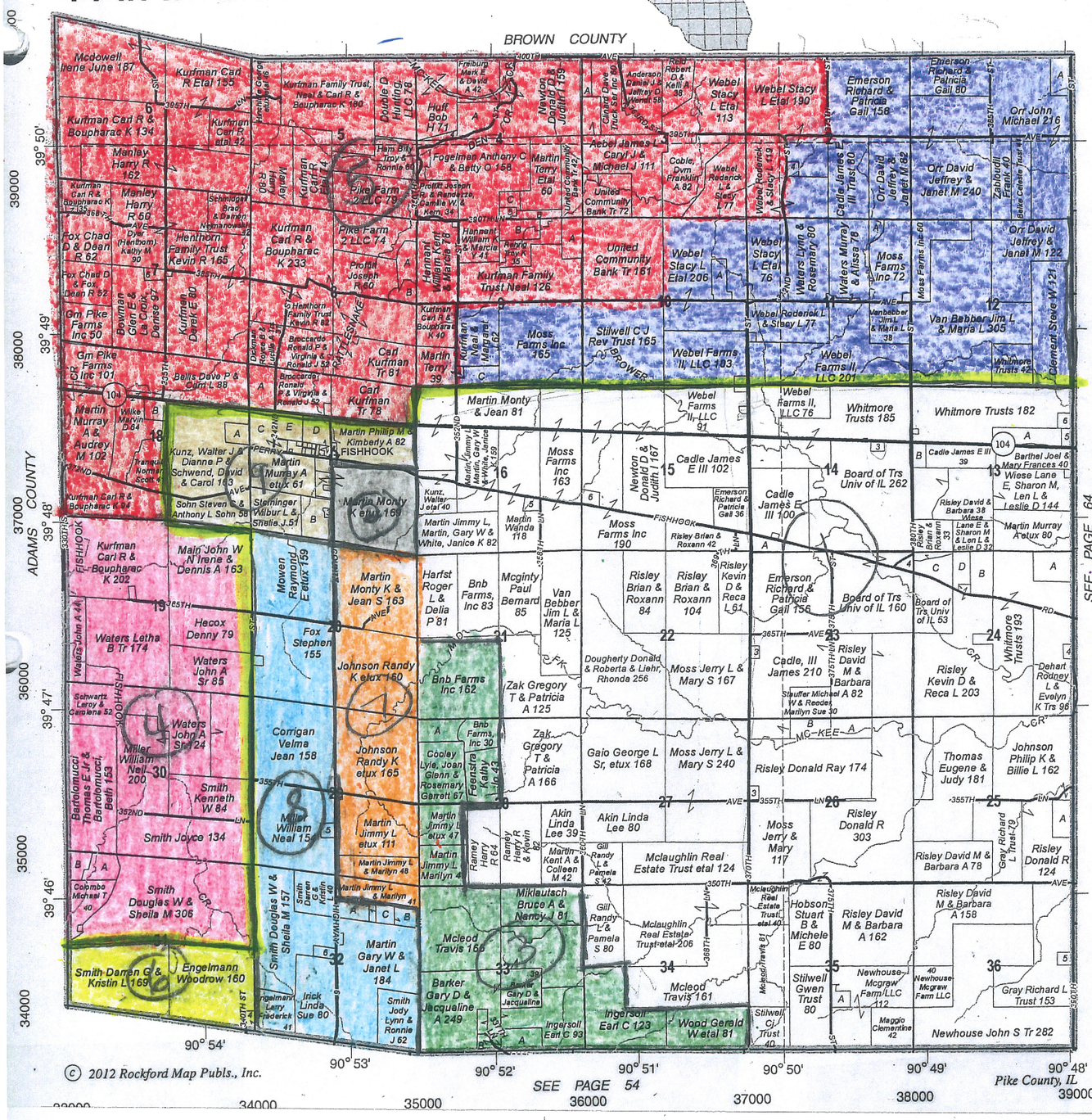

11011 John Wood
GP #4
North Pike Fire
North Pike Lib
Pike County Water

11021 John Wood
GP #4
North Pike Fire
North Pike Lib
Pike County Water

11031 John Wood
GP #4
Baylis Fire
Pike County Water
North Pike Lib

11041 John Wood
GP #4
Baylis Fire
McKee Watershed
North Pike Lib

11051 John Wood
GP #4
North Pike Fire
North Pike LIb
McKee Water

11061 John Wood
Pikeland #10
Baylis Fire
McKee Water
Pike County Water

11071 John Wood
GP #4
Baylis Fire
Pike County Water
North Pike Lib

11081 John Wood
GP #4
Baylis Fire
McKee Water
North Pike Lib
Pike County Water

11091 John Wood
GP #4
North Pike Lib
North Pike Fire
McKee Water
Pike County Water

110110 John Wood
GP #4
North Pike Fire

FLINT

T.4S.-R.2W.

Refer to page 85 for keyed parcels

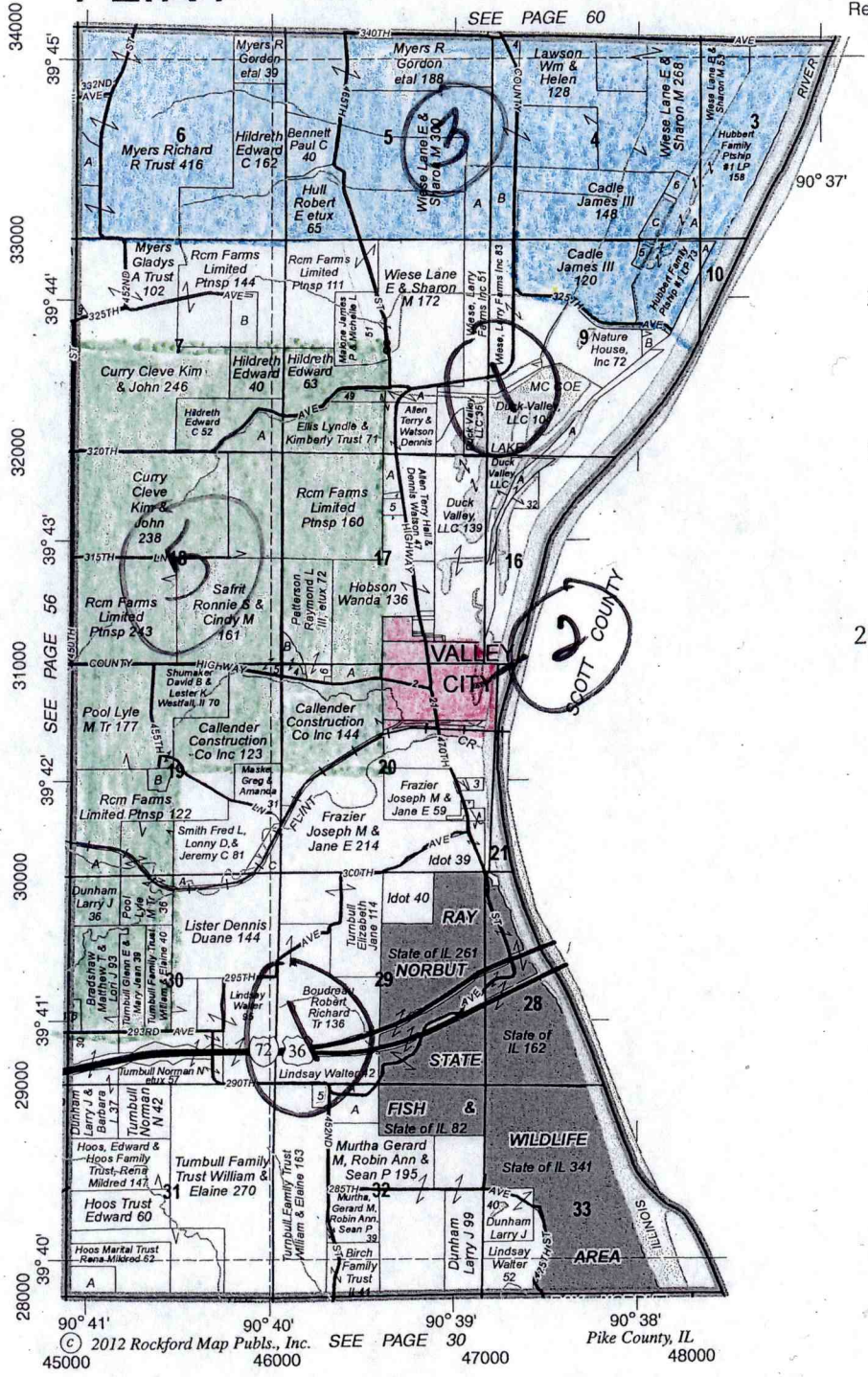

© 2012 Rockford Map Publs., Inc.

2011 Griggsville Park
John Wood
GP #4
Rural Griggsville Fire
North Pike Lib

2021 Village of Valley City
Griggsville Park
John Wood
GP #4
Rural Griggsville Fire
North Pike Lib

2031 Griggsville Park
John Wood
GP#4
North Pike Fire
North Pike Lib

Pike Co

Refer to page 85 for keyed parcels

GRIGGSVILLE T.4S.-R.3W.

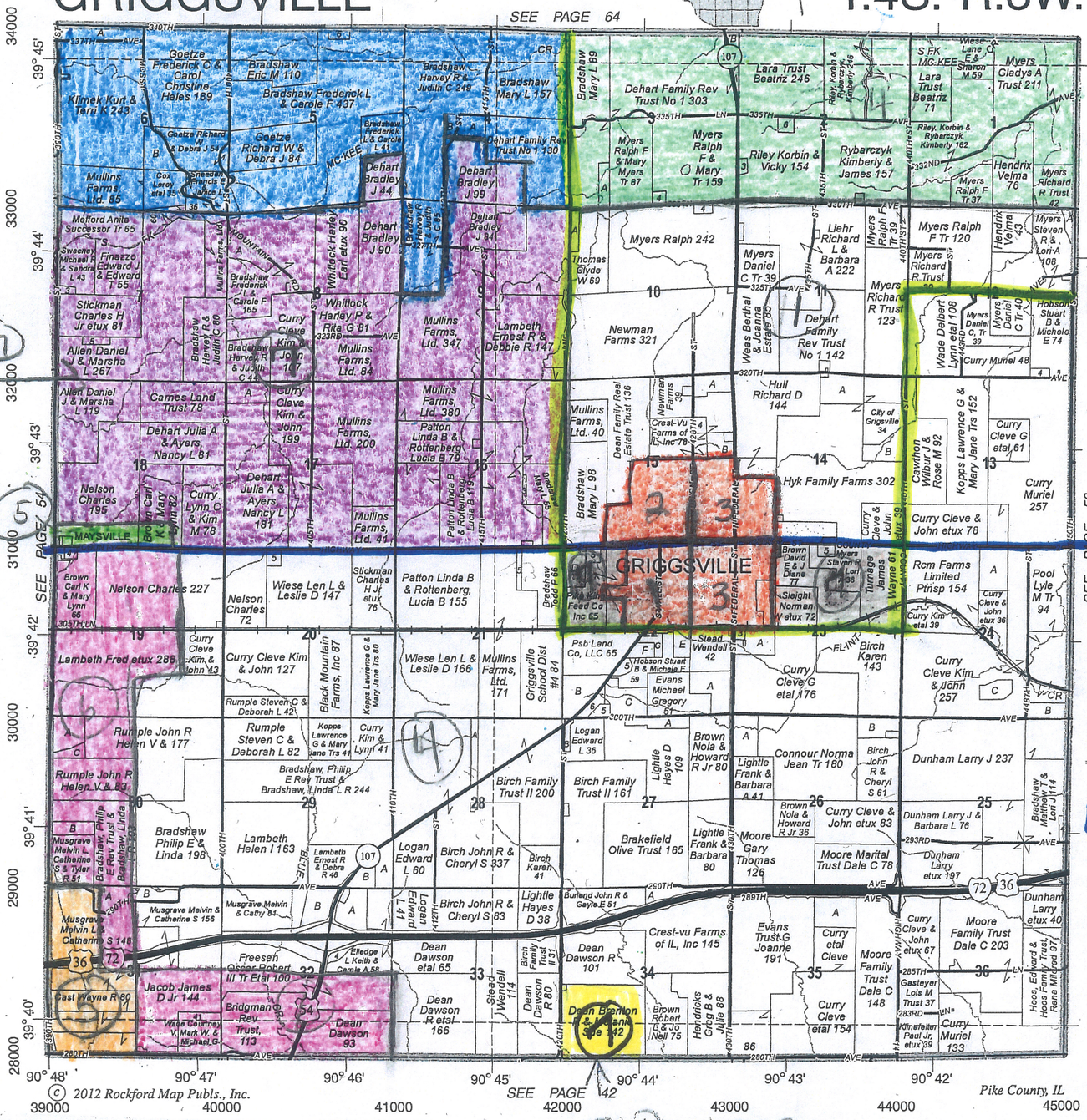

In Pikeland School

7011 GRIGGSVILLE PARK
JOHN WOOD
GP #4
RURAL GVILLE FIRE

7021 CITY OF GVILLE WARD 2
GRIGGSVILLE PARK
JOHN WOOD
GP#4

7031 CITY OF GRIGGSVILLE WARD 3
GRIGGSVILLE PARK
JOHN WOOD
GP#4

7041 GRIGGSVILLE PARK
JOHN WOOD
GP#4
NORTH PIKE FIRE

7051 GRIGGSVILLE PARK
JOHN WOOD
GP#4
RURAL GVILLE FIRE

7012 CITY OF GRIGGSVILLE WARD 1
GRIGGSVILLE PARK
JOHN WOOD
GP#4

7032 CITY OF GRIGGSVILLE WARD 3
GRIGGSVILLE PARK
JOHN WOOD
GP#4

7042 GRIGGSVILLE PARK
JOHN WOOD
GP#4
RURAL GRIGGSVILLE FIRE
PIKE COUNTY WATER

7052 GRIGGSVILLE PARK
JOHN WOOD
GP#4
RURAL GRIGGSVILLE FIRE
BAY CREEK WATER
PIKE COUNTY WATER

Refer to page 84 for keyed parcels

HADLEY

T.4S.-R.5W.

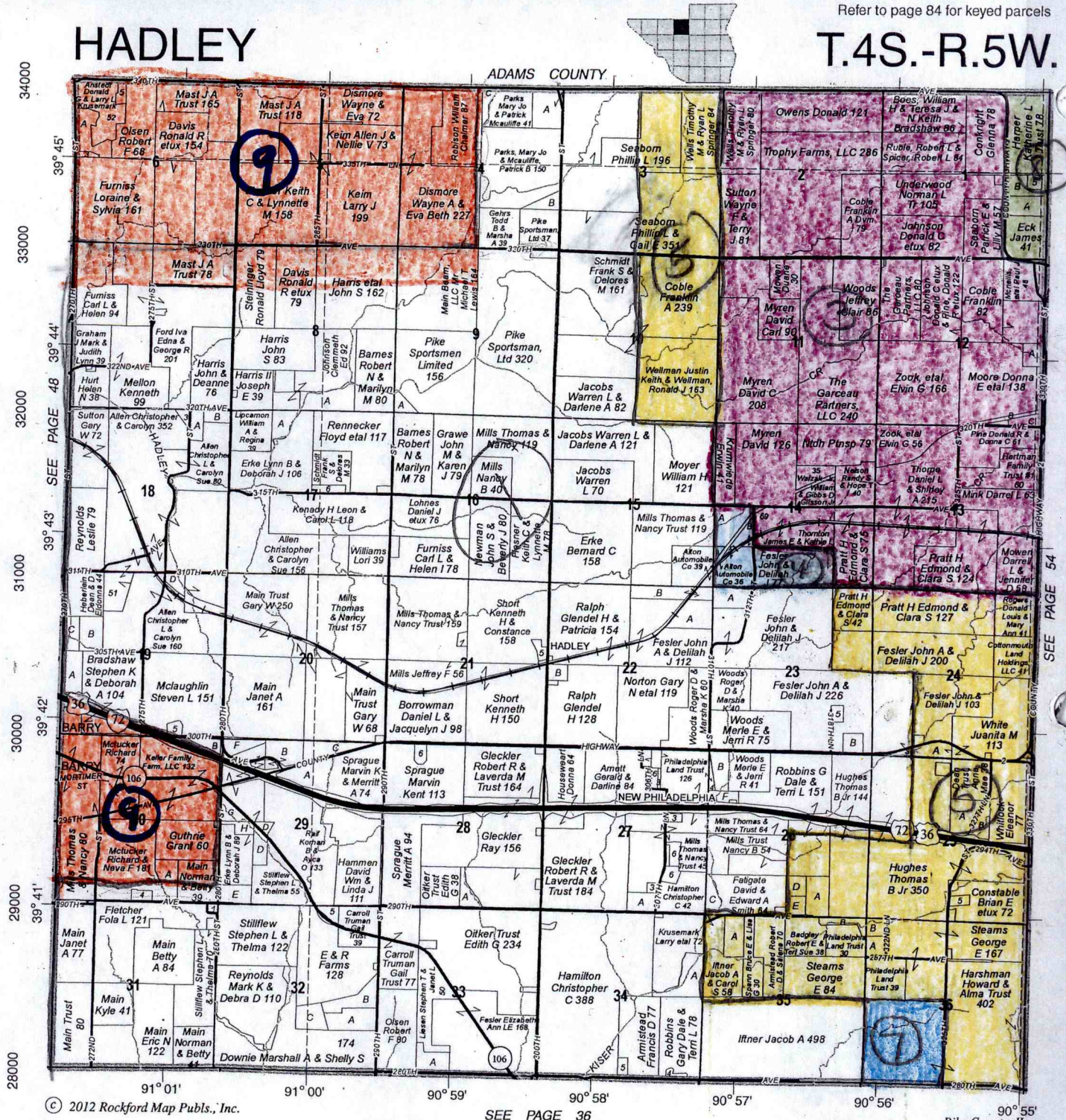

© 2012 Rockford Map Publs., Inc.

16011 John Wood
Barry-WP #12
Barry Fire
Pike County Water

16031 John Wood
Pikeland #10
Baylis Fire
Pike County Water

16041 John Wood
Pikeland #10
Barry Fire
Pike County Water

16051 John Wood
Barry-WP #12
Baylis Fire
Pike County Water

16071 John Wood
Barry-WP #12
Pike County Water

16081 John Wood
Pikeland #10
Baylis Fire
McKee Watershed
Pike County Water

16091 John Wood
Barry-WP #12
Barry Fire

Refer to page 81 for keyed parcels

HARDIN

T.6S.-R.3W.

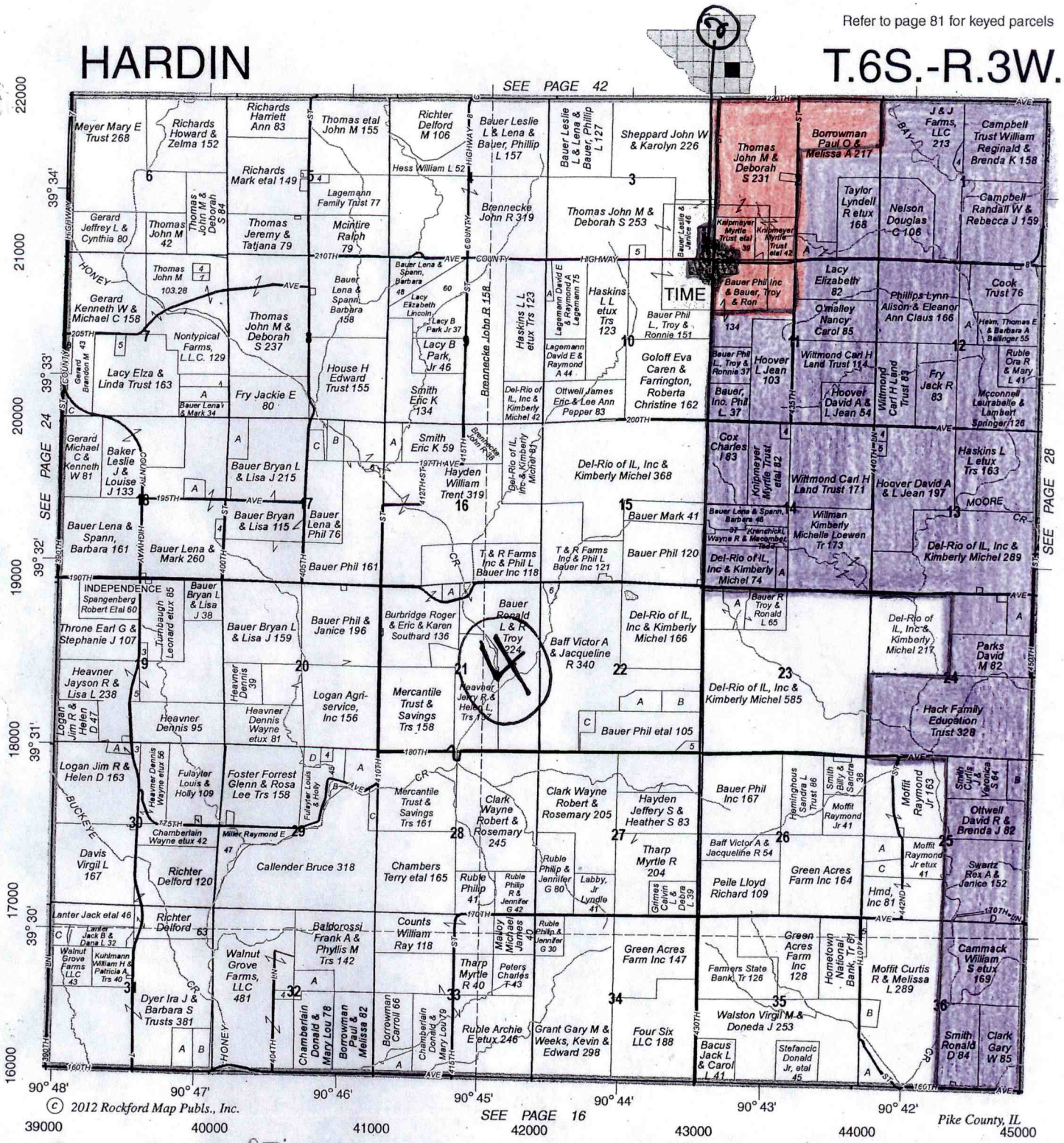

© 2012 Rockford Map Publs., Inc.

9021 Village of Time
John Wood
Pikeland #10
East Pike Fire
Bay Creek
Pike City Water

9031 John Wood
Pikeland #10
East Pike fire
Bay Creek
Pike City Water

9041 John Wood
Pikeland #10
Bay Creek
Pike County Water

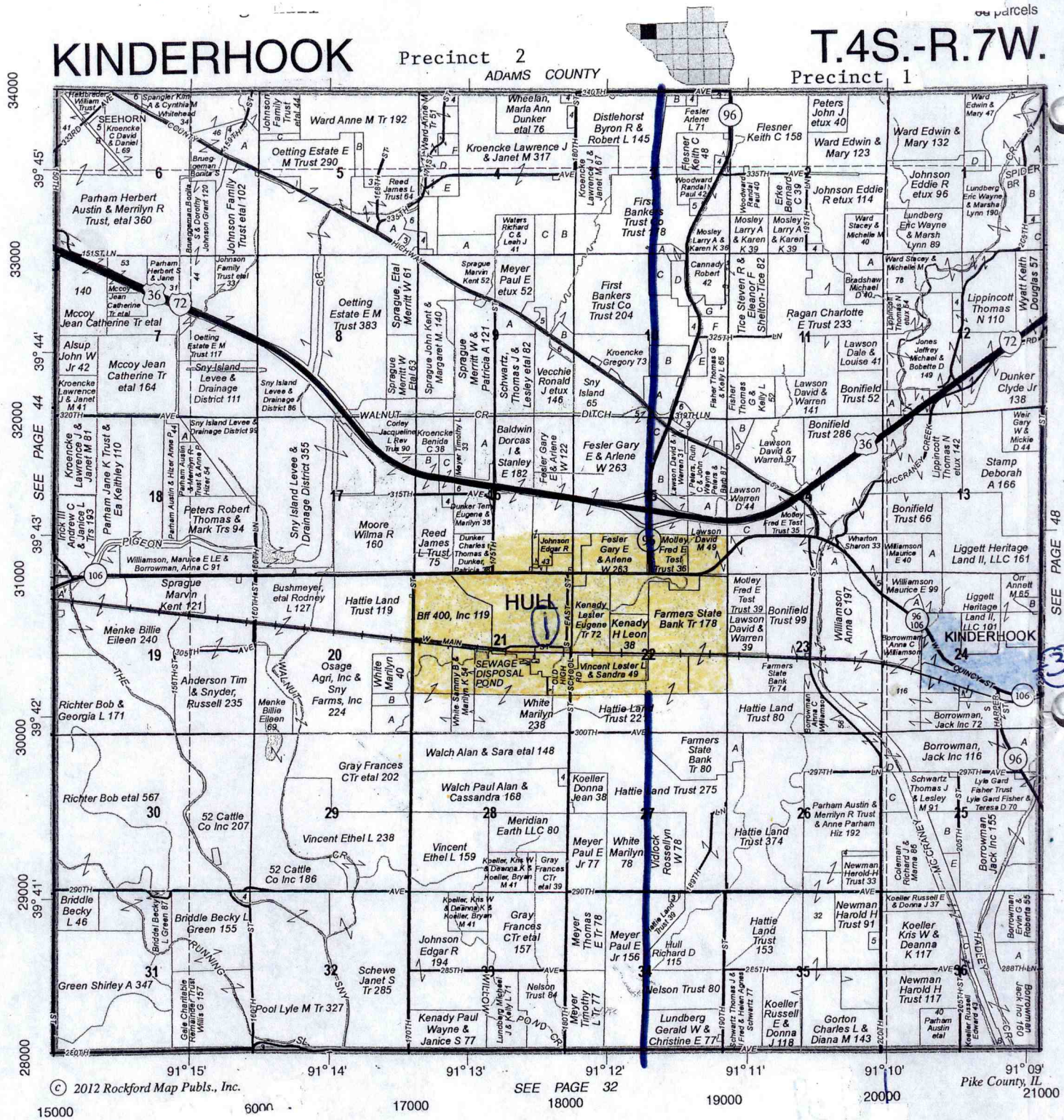

22012 Barry WP #12
John Wood
Hull-Kinderhook Fire
Village of Hull

22011 Barry WP #12
John Wood
HUll-Kinderhook Fire

22022 Barry WP #12
John Wood
Hull Kinderhook Fire

22031 Barry WP #12
John Wood
Hull Kinderhook Fire
Village of Kinderhook

LEVEE

T.4-5S.-R.8W.

Refer to page 84 for keyed parcels

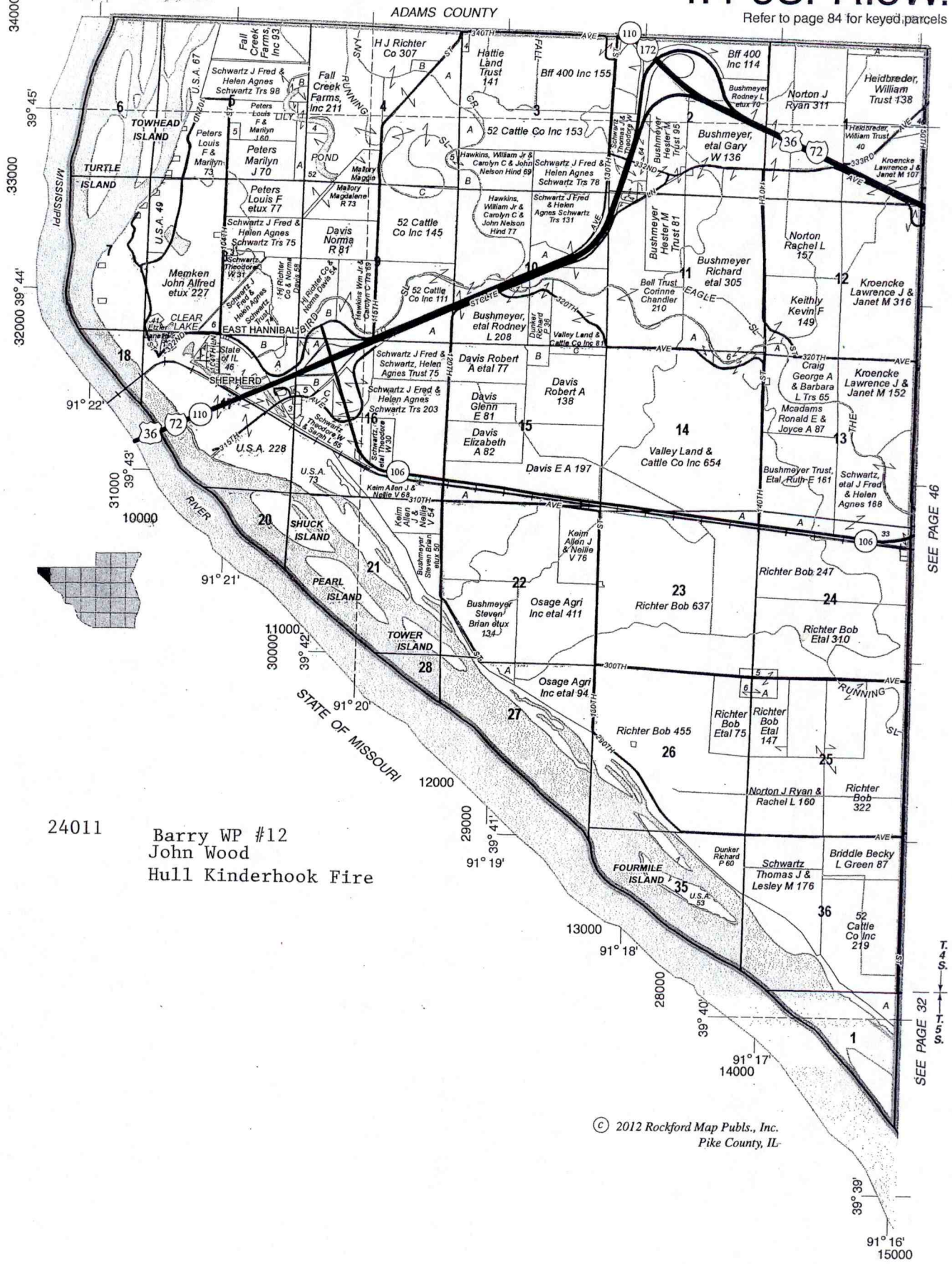

24011

Barry WP #12
John Wood
Hull Kinderhook Fire

© 2012 Rockford Map Publs., Inc.
Pike County, IL

MARTINSBURG

Refer to page 81 for keyed parcels

T.6S.-R.4W.

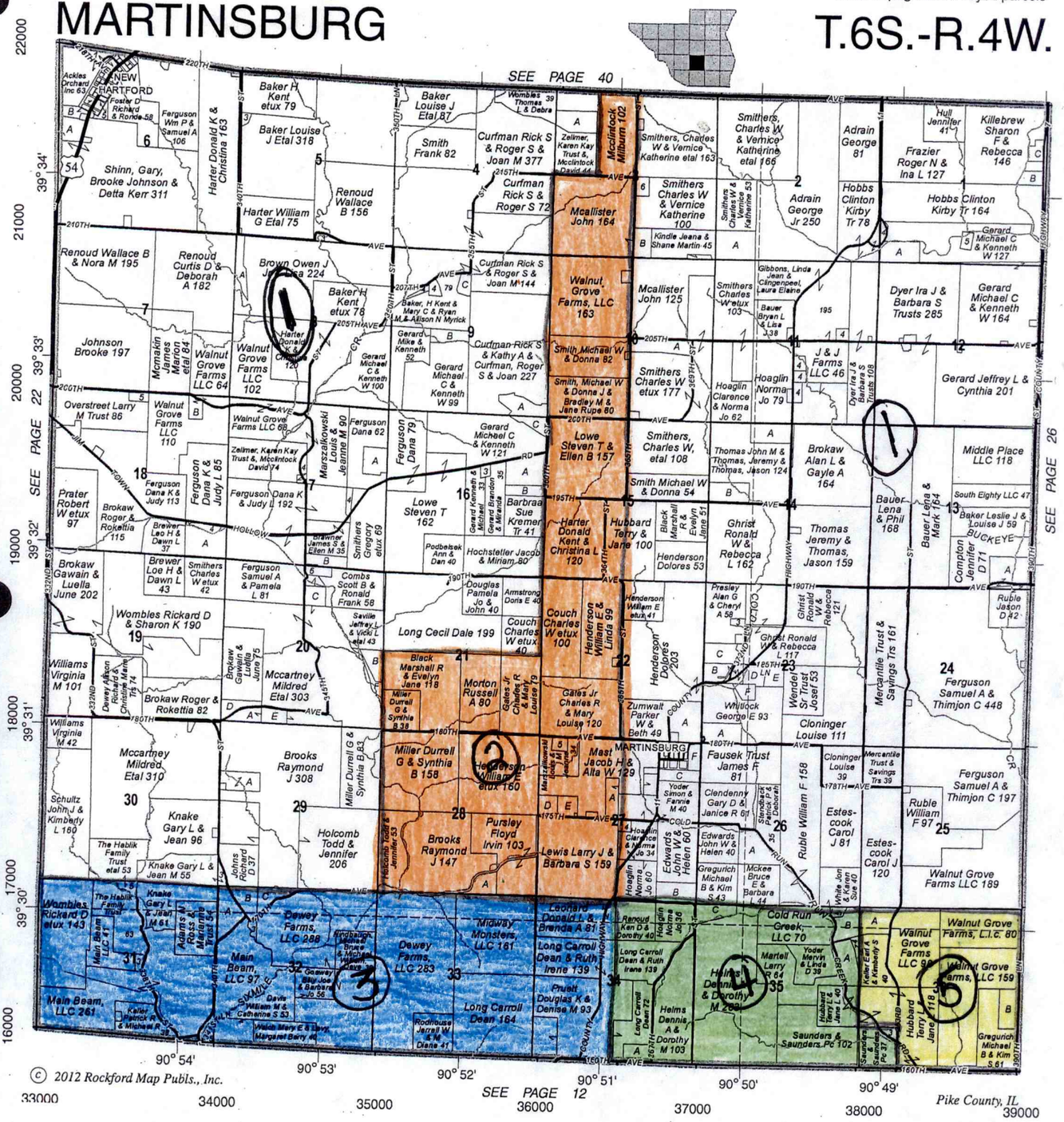

14011 John Wood
Pikeland #10
Bay Creek
Pike Co. Water

14021 John Wood
Pikeland #10
Pike Co. Water

14031 John Wood
Pl. Hill #3
Pl. Hill park
Pl. Hill fire
Pike Co. Water

14041 John Wood
Pl. Hill #3
Pl. Hill park
Pl. Hill fire
Bay Creek
Pike Co. Water

14051 John Wood
Pikeland #10
Pl. Hill fire
Bay Creek
Pike Co. Water

MONTEZUMA

Refer to page 82 for keyed parcels

T.6S.-R.2W.

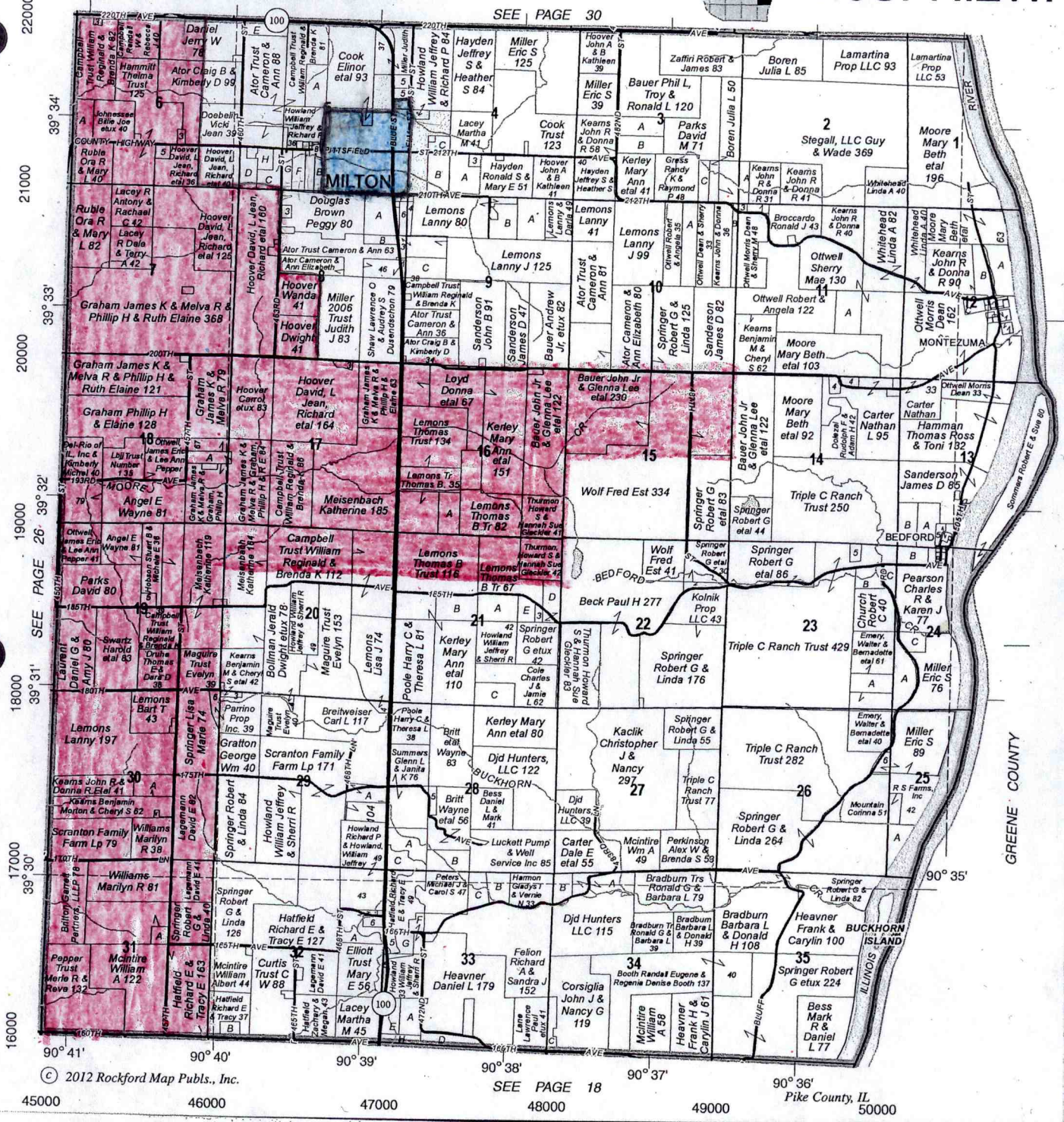

© 2012 Rockford Map Publs., Inc.

4011 John Wood
Pikeland #10
East Pike Fire
Pike County Water

4021 John Wood
Pikeland #10
East Pike Fire
Bay Creek
Pike County Water

4031 Village of Milton
John Wood
Pikeland #10
East Pike Fire

Pick Co

Refer to page 83 for keyed parcels

NEWBURG T.5S.-R.3W.

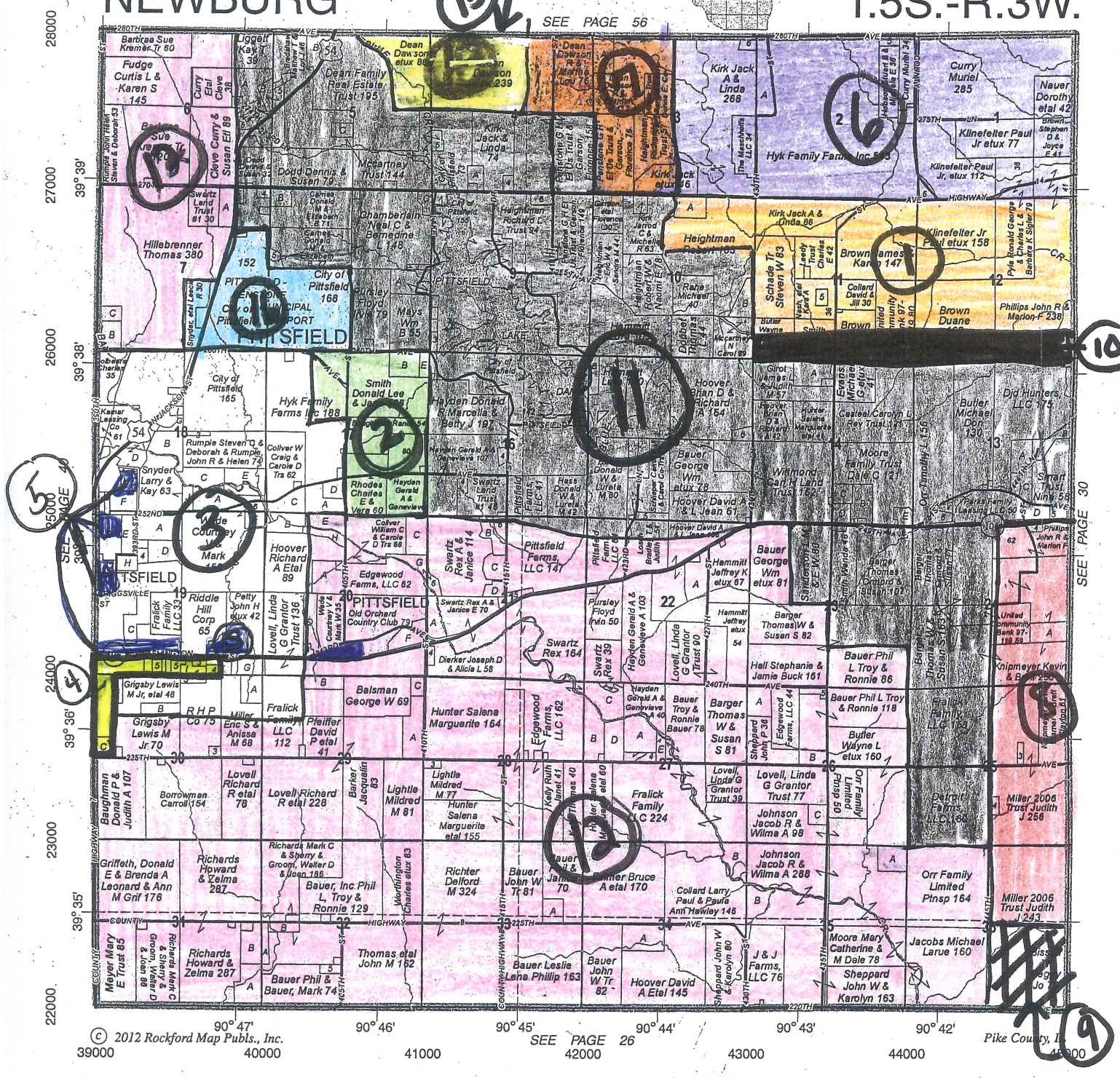

8011 John Wood
GP #4
Rural PHS fire

021 John Wood
Pikeland #10
Rural PHS fire

031 John Wood
Pikeland #10
Bay Creek
Rural PHS fire

041 City of Pitts wd 4
John Wood
Pikeland #10
Bay Creek water
Pike County water

3051 City of Pitts wd 1
John Wood
Pikeland #10
Bay Creek water

8061 John Wood
GP #4
Rural PHS fire
Pike County water

8071 John Wood
Pikeland #10
Rural Gville fire
Pike water

8081 John Wood
Pikeland #10
East Pike fire
Pike Water

8091 John Wood
Pikeland #10
East Pike fire
Bay Creek Water

8101 John Wood
GP #4
Pike water
Rural PHS fire

8111 John Wood
Pikeland #10
Pike Water

8121 John Wood
Pikeland #10
Bay Creek Water
Pike Water

8131 John Wood
Pike #10
Rural Pitts fire

Pike Co

#1

NEW SALEM

#1 T.4S.-R.4W.

12101 J Wood
Pike #10
Baylis fire
Bay Creek
PC Water

12111 J Wood
Pike #10
Baylis fire
PC Water

12121 J. Wood
GP#4
Baylis fire
PC. Water

12131 J. Wood
GP#4
Rural Guile fire
PC. Water

12141 J Wood
Pike #10

12091 J. Wood
GP#4
Bay Creek
Rural Pitts fire
PC Water

12072 J Wood
Pike #10
Baylis fire
Bay Creek
PC. Water

12082 J Wood
Pike #10
Baylis fire
McKee Water
PC Water

12092 J Wood
Pike #10
Baylis fire
PC. Water

Refer to page 80 for keyed parcels

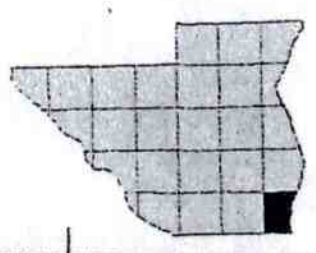

T.7S.-R.2W.

PEARL

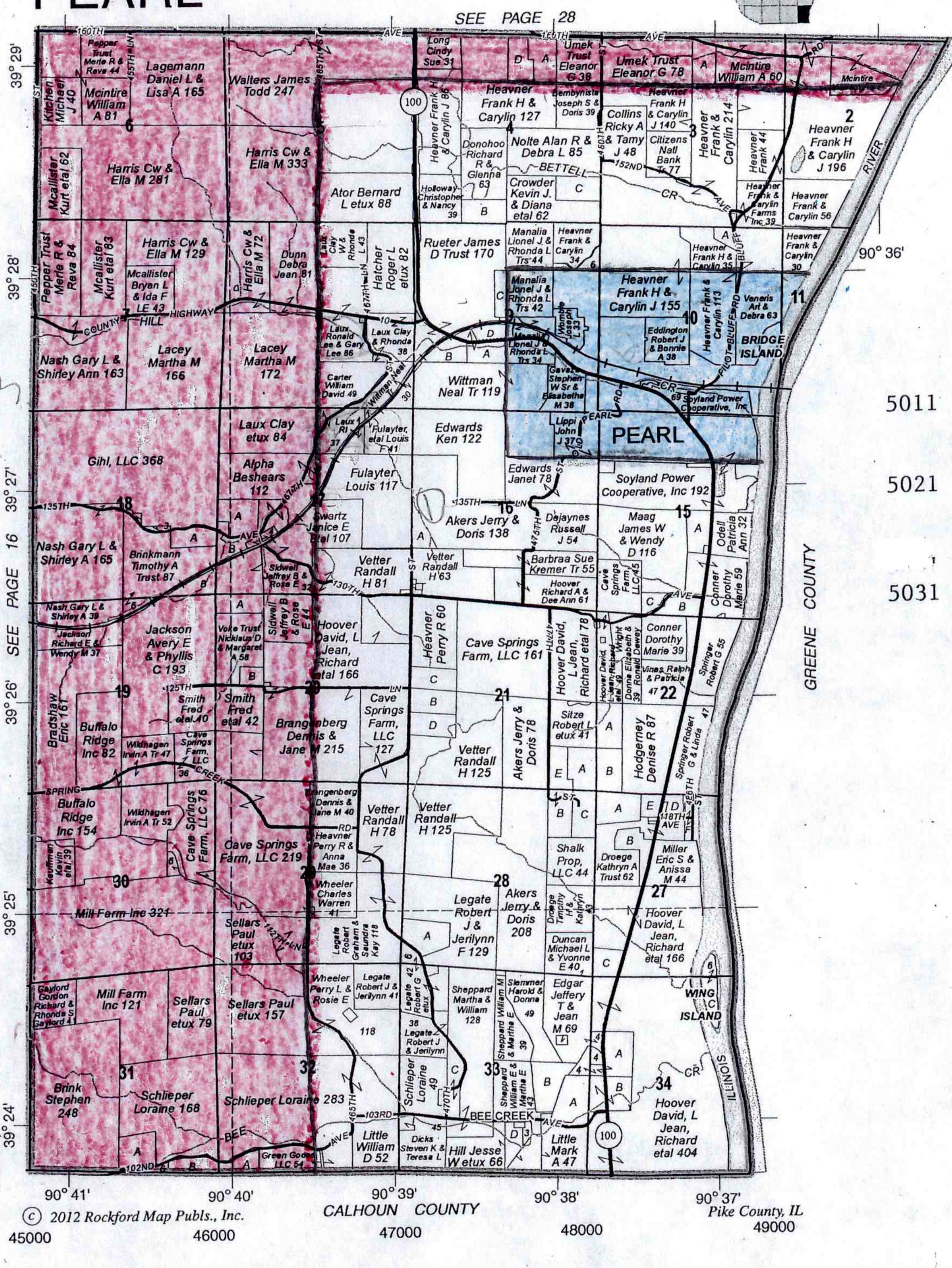

© 2012 Rockford Map Publs., Inc.

5011 John Wood
Pikeland CUSD #10

5021 Village of Pearl
PIkeland CUSD #10
John Wood

5031 John Wood
Pikeland CUSD #10
Pike County Water

PERRY

Refer to page 86 for keyed parcels

T.3S.-R.3W.

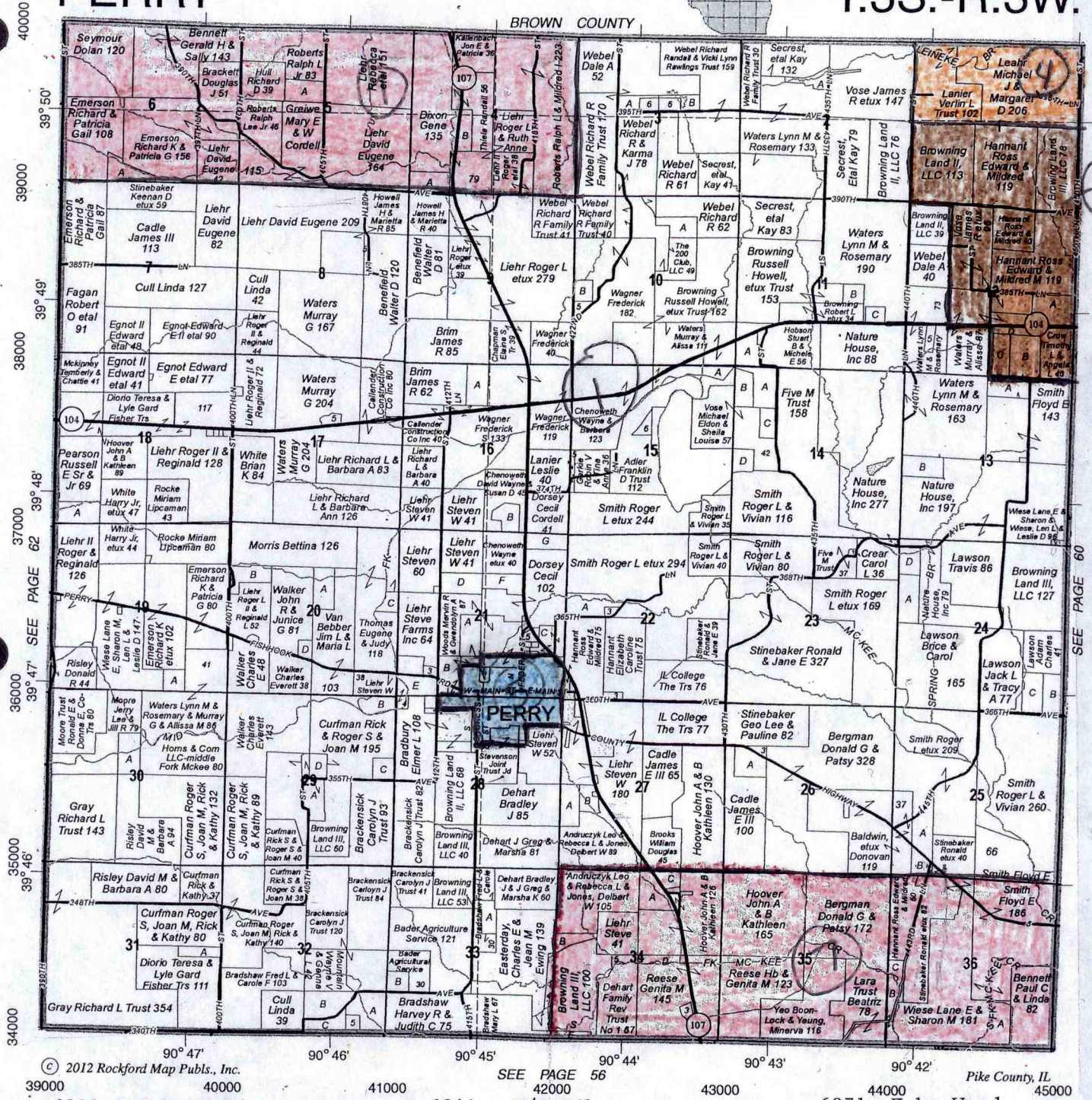

© 2012 Rockford Map Publs., Inc.

6011 John Wood
GP CUSD #4
North Pike Fire
North Pike Lib
Pike County Water

6031 John Wood
GP #4
North Pike Fire
North Pike Lib
Mckee Watershed
Pike County Water
North Pike Lib

6041 M/C Lib
John Wood
M/C #11
North Pike Fire
McKee Watershed
Pike County Water

6051 Village of Perry
John Wood
GP #4
North Pike Fire
North Pike Lib

6071- John Wood
GP #4
North Pike Fire
North Pike Lib

Pike Co.

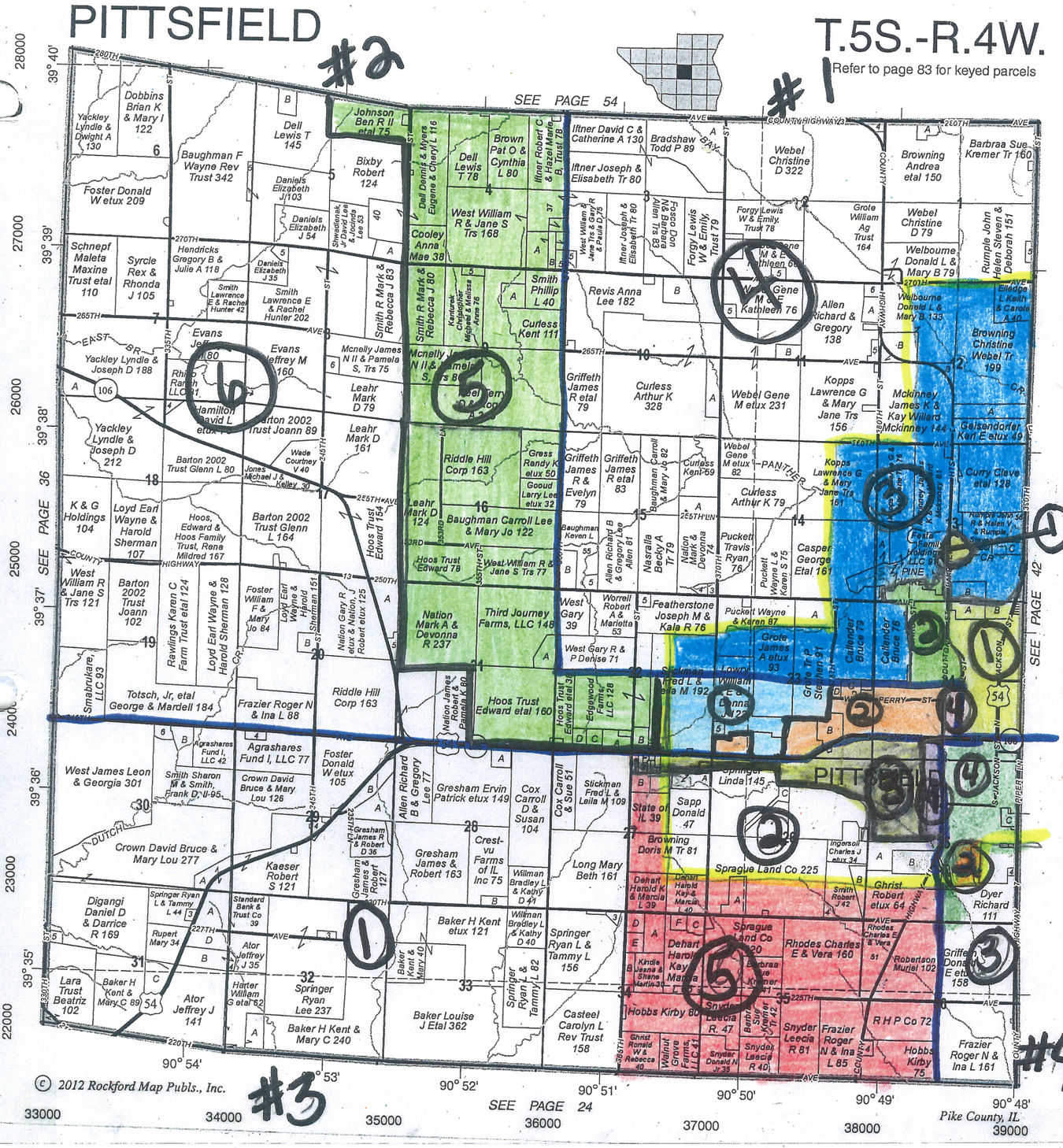

13011 City of Pittsfield W1
J. Wood
Pike #10
Bay Creek

13021 City of Pittsfield W2
J. Wood
Pike #10
Bay Creek Water

13031 J. Wood
Pike #10
Bay Creek Water

13041 J. Wood
Pike #10
Bay Creek Water
P.C. Water

13022 City of Pittsfield W2
J. Wood
Pike #10
Bay Creek

13013 J. Wood
Pike #10
P.C. Water

13023 J. Wood
Pike #10
Bay Creek Water

13033 City of Pittsfield W3
J. Wood
Pike #10
Bay Creek

13043 City of Pittsfield W4
J. Wood
Pike #10
Bay Creek Water

13053 J. Wood
Pike #10

Pi Ke Co

Refer to page 80 for keyed parcels

PLEASANT HILL

T.7S.-R.4W.

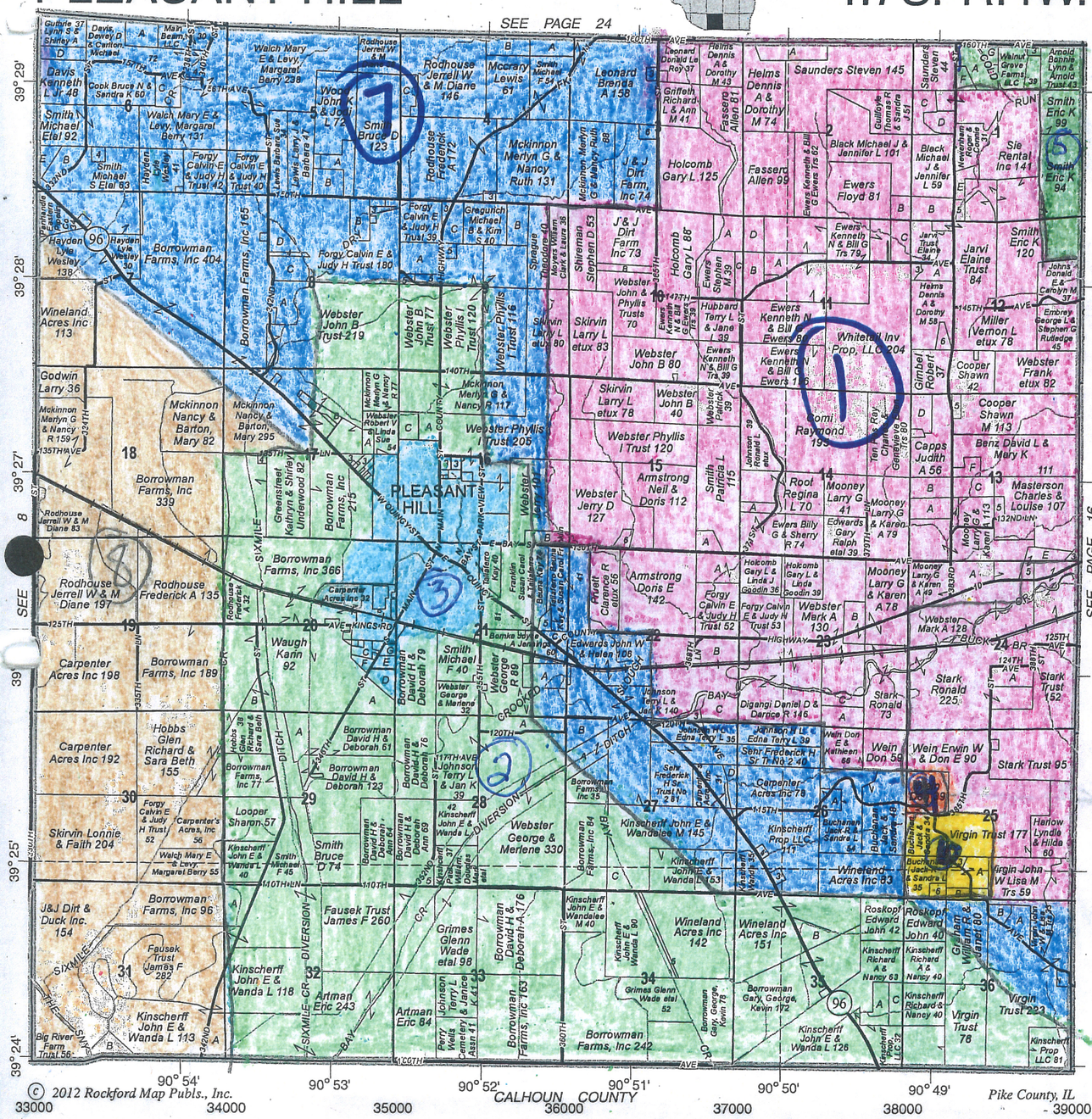

15011 Pl Hill Park
John Wood
PL HIll CUSD #3
Pl HIll Fire
Bay Creek
Pike County Water

15021 Pl Hill Park
John Wood
Pl Hill CUSD #3
Pl Hill Fire

15031 Village of PL Hill
Pl Hill Park
John Wood
Pl Hill CUSD #3
Pl Hill Fire

15081 Pl Hill Park
John Wood
Pl Hill CUSD #3
Pl Hill Fire

15041 John Wood
Pl Hill CUSD #3
Pl Hill Fire
Bay Creek Water
Pike County Water

15051 John Wood
Pikeland #10
Bay Creek Water
Pike County Water

15061 John Wood
Pikeland #10
Pl Hill Fire
Pike County Water

15071 John Wood
Pl Hill Park
Pl Hill CUSD #3
Pl Hill Fire
Pike County Water

Refer to page 82 for keyed parcels

PLEASANT VALE

T.5S.-R.6W.

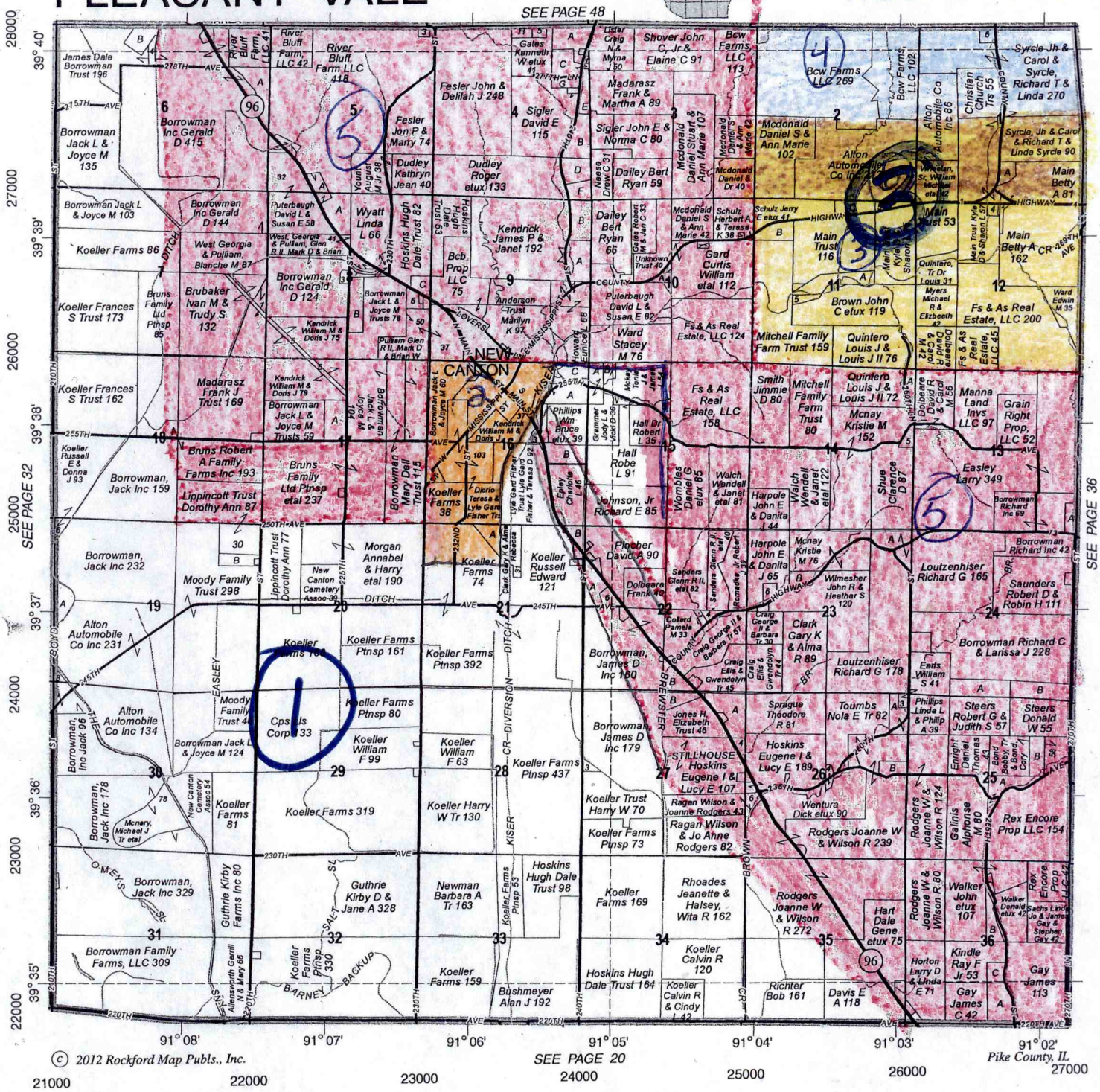

© 2012 Rockford Map Publs., Inc.

21011 John Wood
Barry WP #12
New Canton Fire

21021 Town Of NewCanton
John Wood
Barry WP #12
New Canton Fire

21031 John Wood
Barry WP #12
Barry Fire
Pike County Water

21041 John Wood
Barry WP #12
Barry Fire

21051 John Wood
Barry WP #12
New Canton Fire
Pike County Water

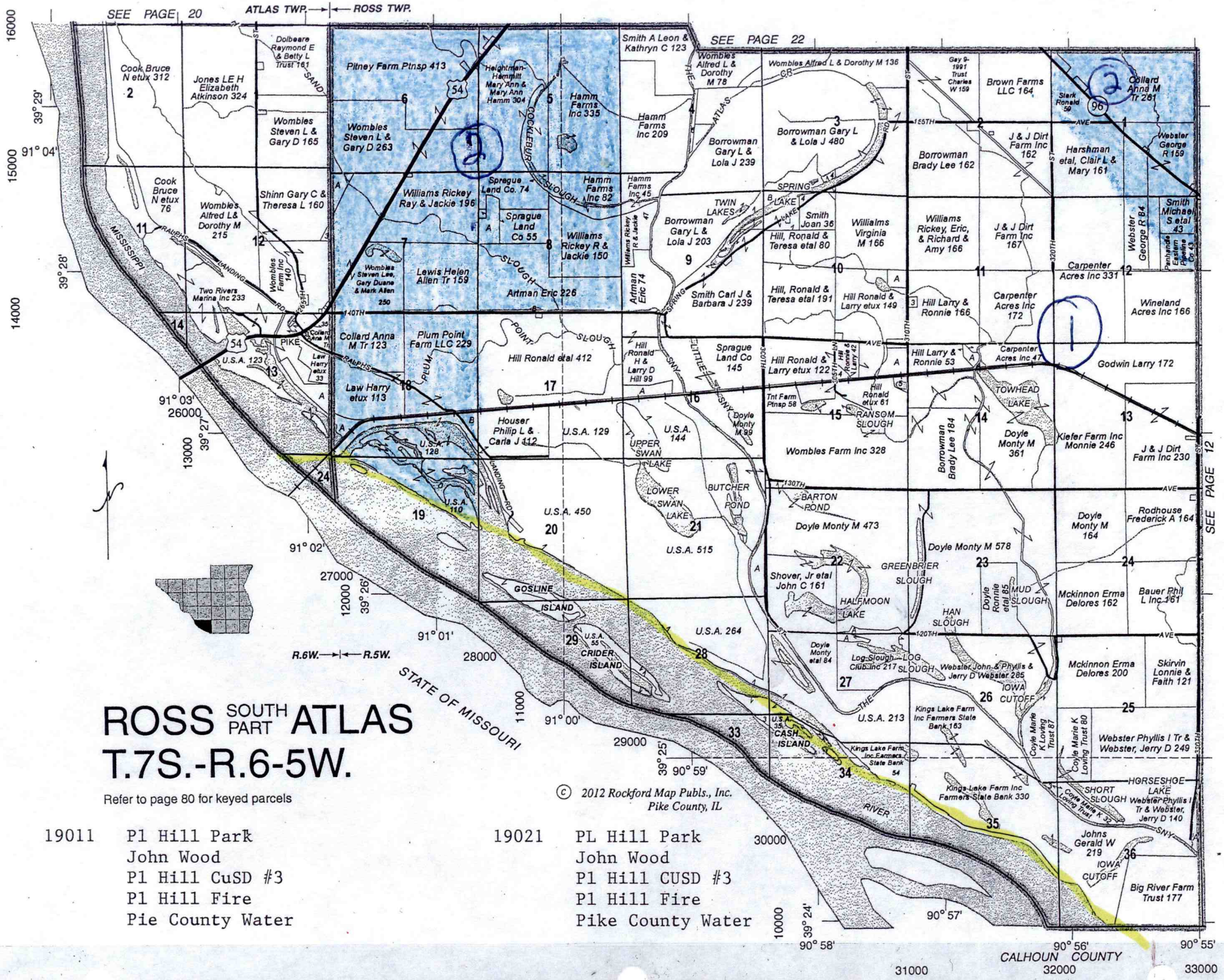

ROSS SOUTH PART ATLAS
T.7S.-R.6-5W.

Refer to page 80 for keyed parcels

© 2012 Rockford Map Publs., Inc.
Pike County, IL

19011 Pl Hill Park
John Wood
Pl Hill CuSD #3
Pl Hill Fire
Pie County Water

19021 PL Hill Park
John Wood
Pl Hill CUSD #3
Pl Hill Fire
Pike County Water

Refer to page 80 for keyed parcels

SPRING CREEK

T.7S.-R.3W.

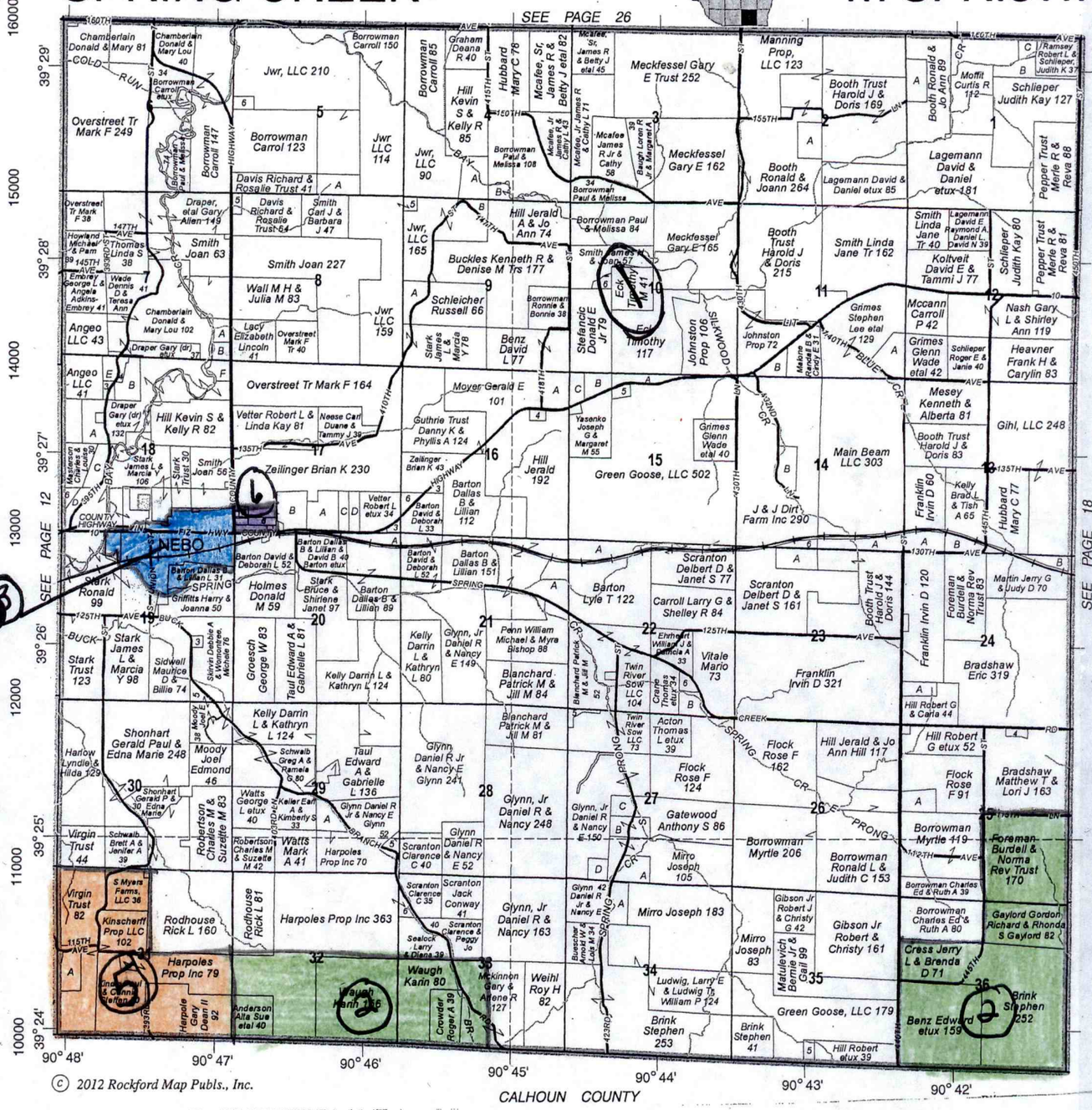

© 2012 Rockford Map Publs., Inc.

10011 John Wood College
Pikeland #10
Sp. Creek Fire
Bay Creek
Pike County Water

10051 John Wood
Pikeland #10
Sp. Creek fire
Pike County Water

10021 John Wood College
Pikeland #10
Sp. Creek fire
Pike County Water

10061 Village of Nebo
John Wood
Pikeland #10
Sp. Creek fire
Bay Creek
Pike County Water.

10031 Village of Nebo
John Wood
Pikeland #10
Sp. Creek fire
Bay Creek