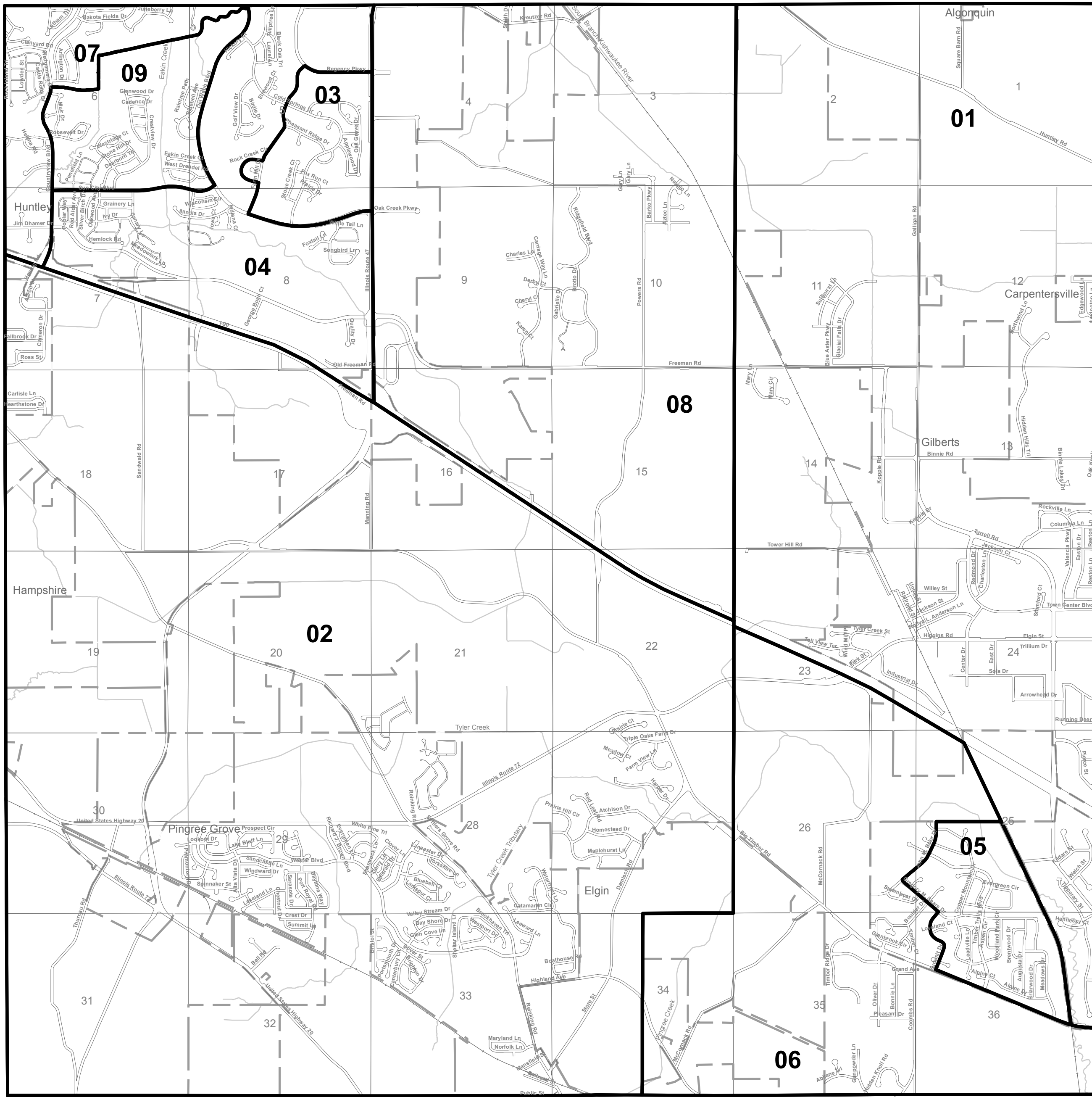


W . 1/2

RUTLAND

E . 1/2



20 N

19 N

18 N

17 N

16 N

15 N

14 N

44 W

43 W

42 W

41 W

40 W

39 W

38 W

RUTLAND


Township Precinct Map

Issued by:

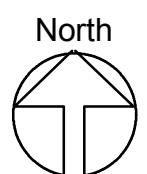
John A. Cunningham

Kane County Clerk
Geneva, Illinois 60134

August 2008

 Precinct Boundary Lines

Precinct	Congress	State Senate	State Representative	County Board
Rutland 1	06	33	66	09
Rutland 1	06	33	66	19
Rutland 1	06	33	66	21
Rutland 2	14	33	65	09
Rutland 3	14	33	65	09
Rutland 4	14	33	65	09
Rutland 5	06	33	65	19
Rutland 5	06	33	66	19
Rutland 6	06	33	65	19
Rutland 6	06	33	66	19
Rutland 7	14	33	65	09
Rutland 8	14	33	65	09
Rutland 9	14	33	65	09



Scale
2,500

