Douglas County, IL - Voting Districts

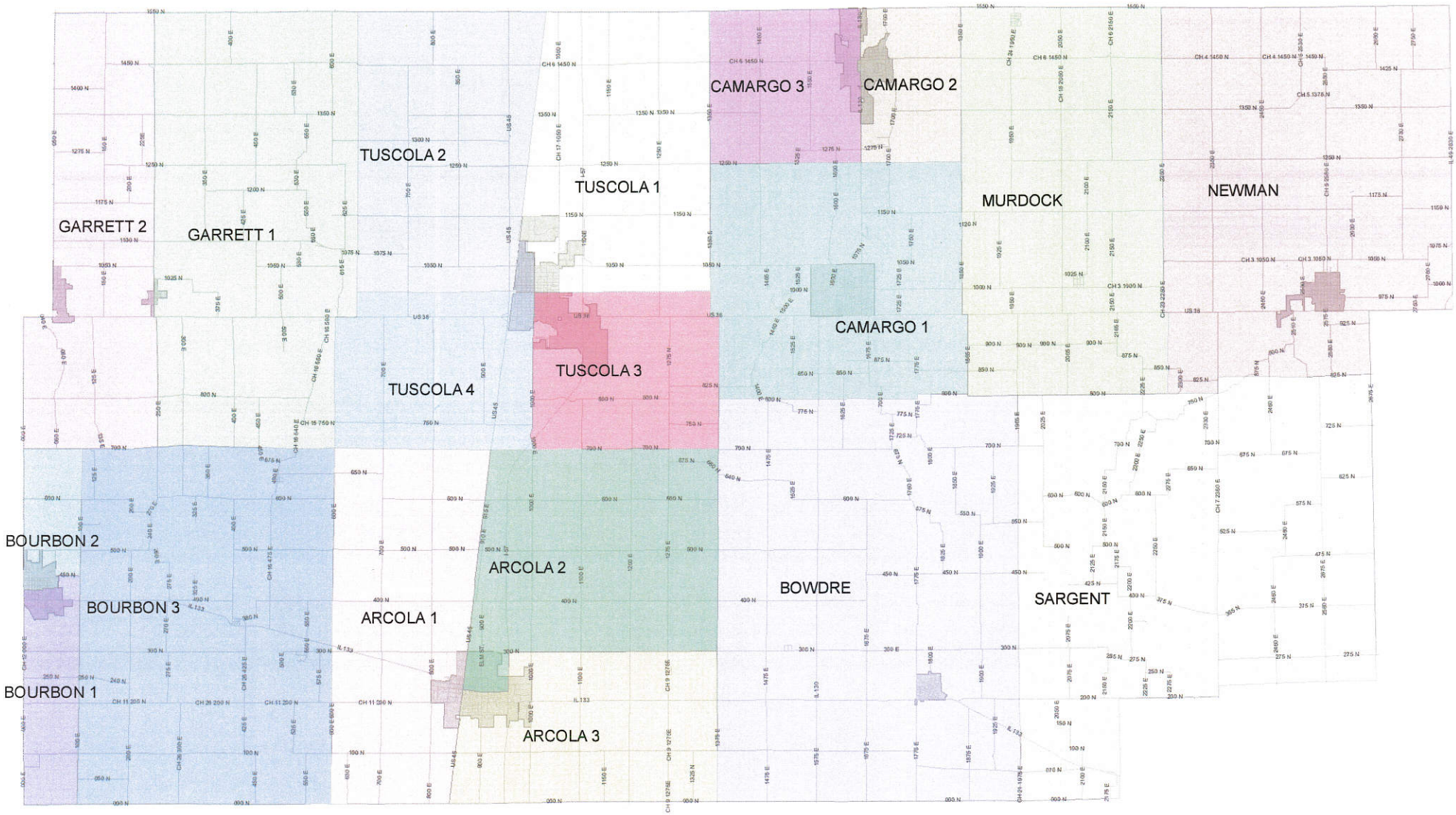

Local Roads

Corporate Boundaries

N
W E
S

Douglas County - Voting Districts
Voting Districts Map
August 25, 2014

Douglas County, IL
Highway Department
GIS Division

Projection: Transverse Mercator
State Plane Illinois East
NAD 1983

Douglas County, IL - County Board Districts

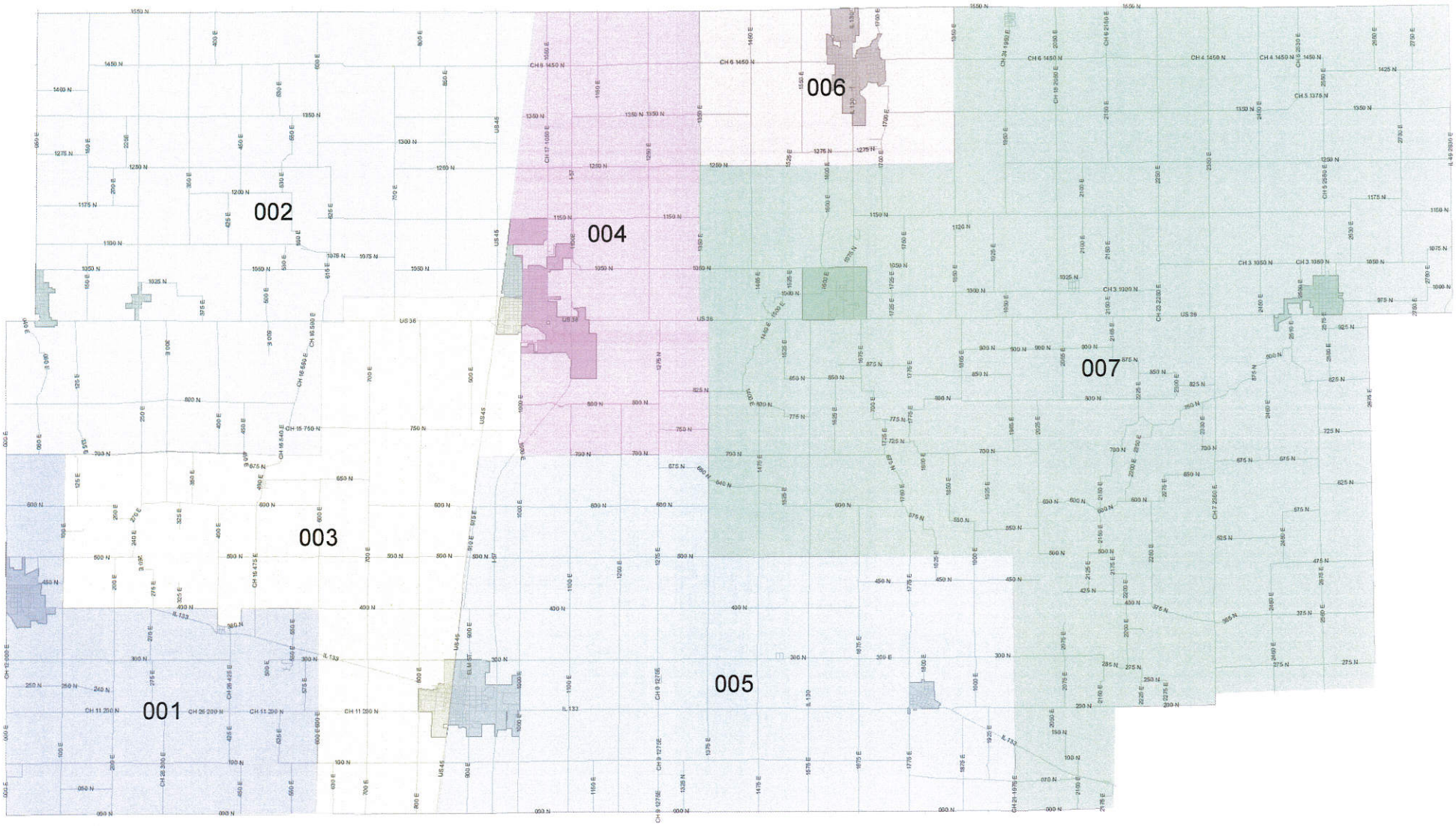

Local Roads

Corporate Boundaries

N
W
E
S

Douglas County - County Board Districts
District Map
August 25, 2014

Douglas County, IL
Highway Department
GIS Division

Projection: Transverse Mercator
State Plane Illinois East
NAD 1983

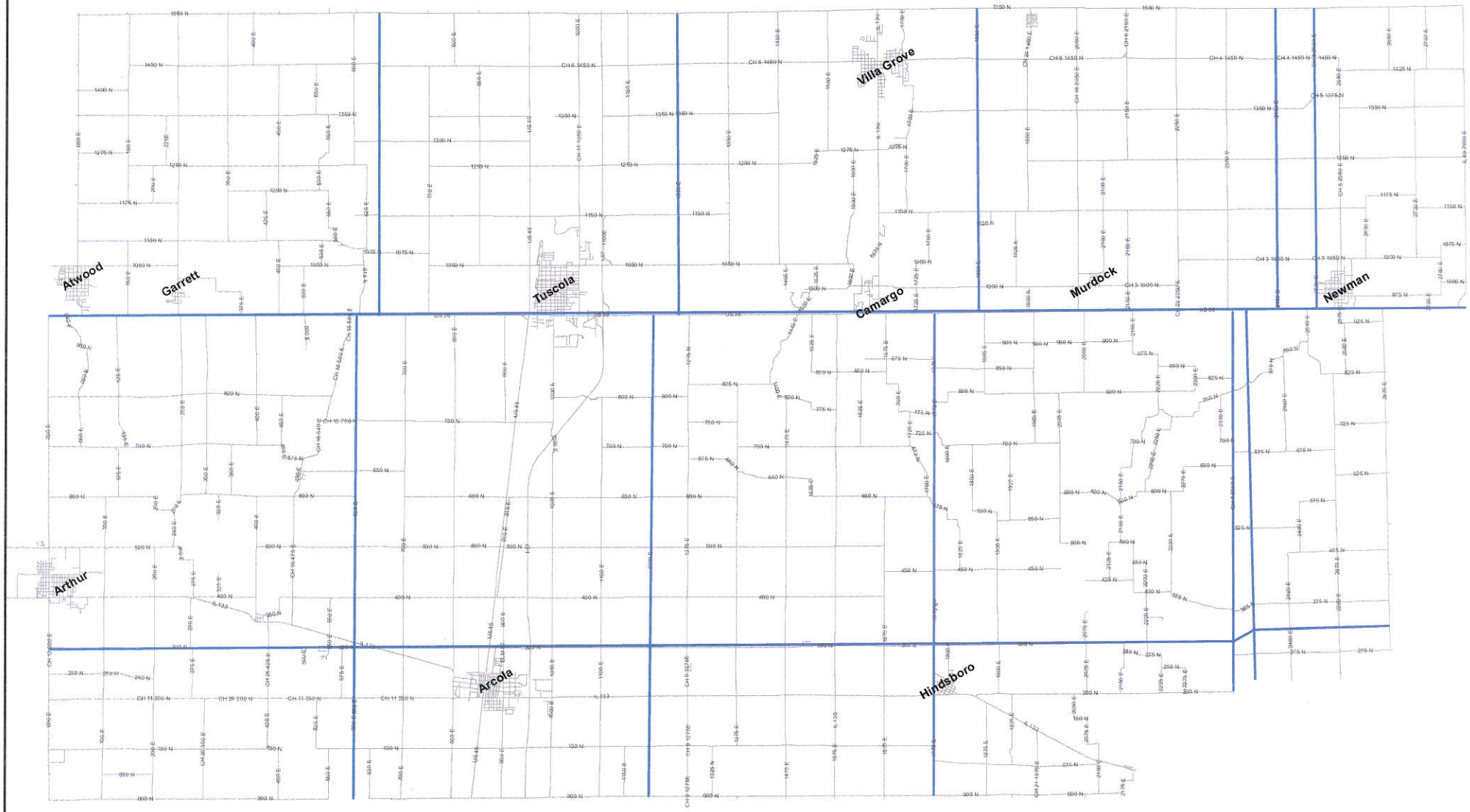
Atwood
Garrett
Tuscola
Villa Grove
Camargo
Murdock
Newman
Arthur
Arcola
Hindsboro

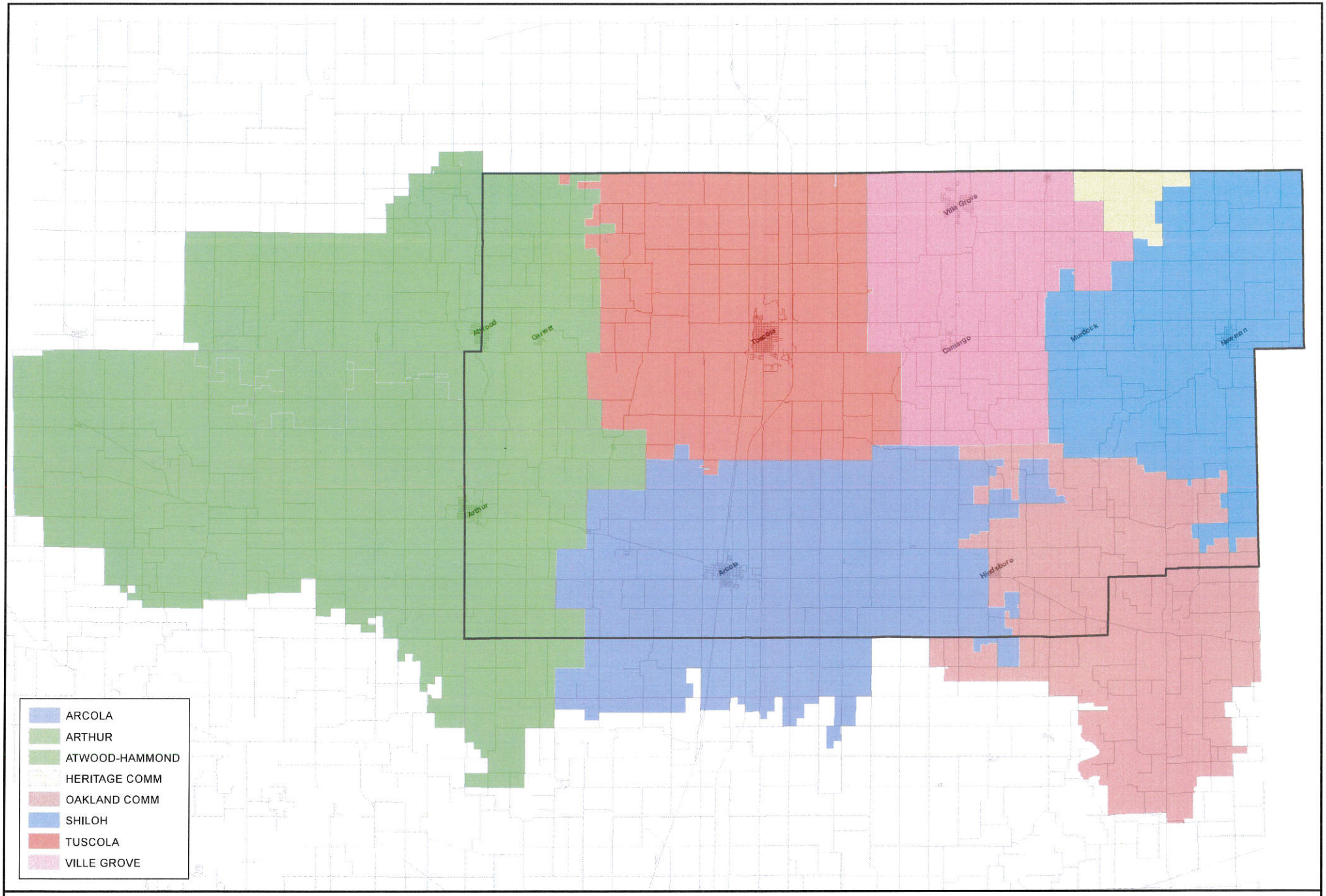

N
W
E
S

Douglas County Map
School District Maps
May 16, 2014

Douglas County, IL
Highway Department
GIS Division

Projection: Transverse Mercator
State Plane Illinois East
NAD 1983