Maine Township
Board of Review Districts

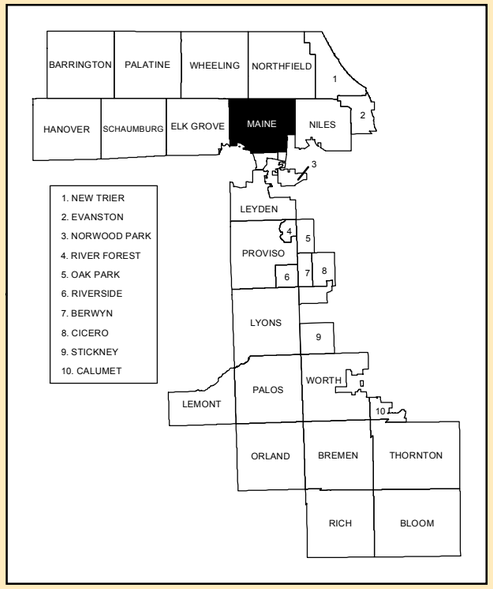

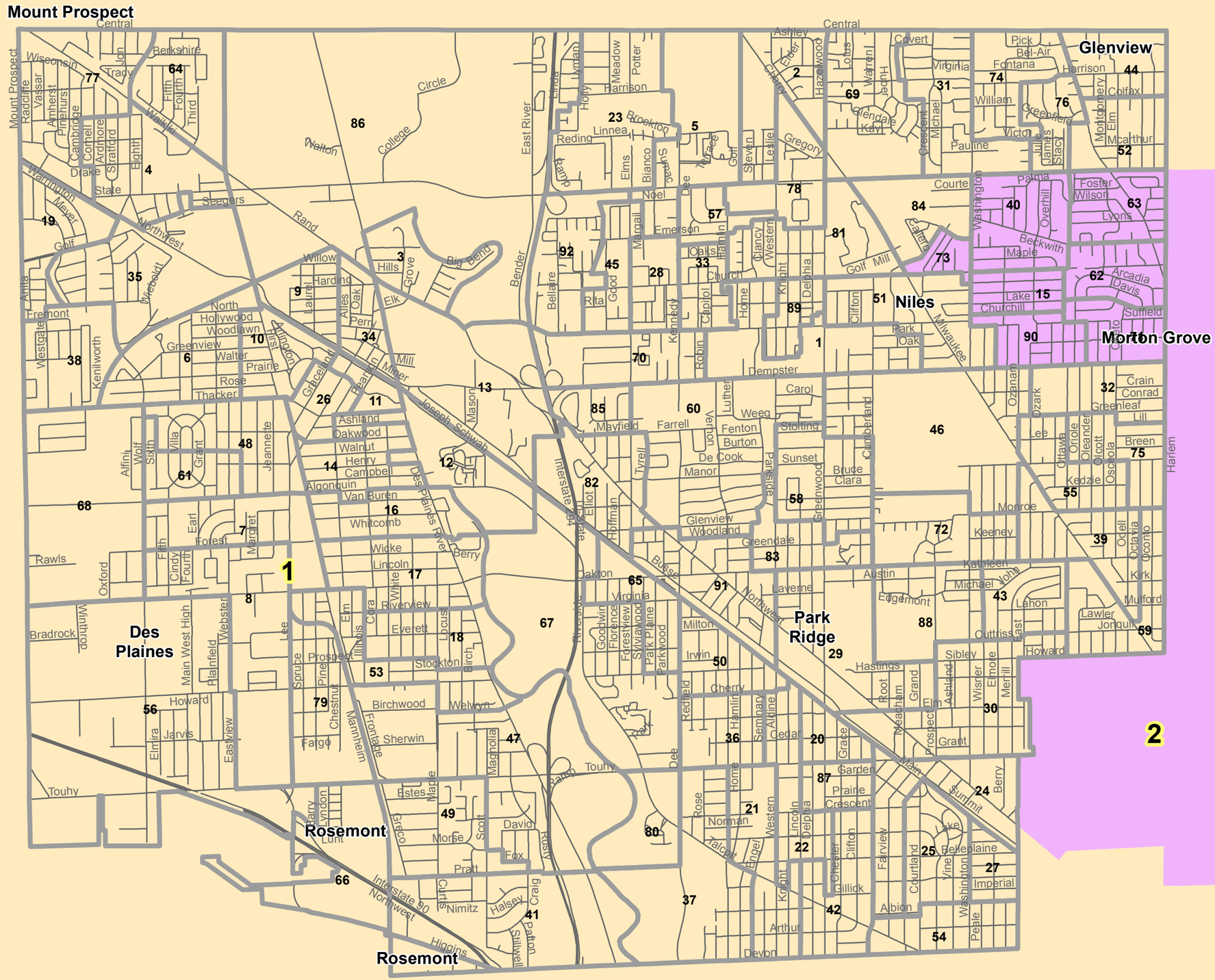

Precinct Boundary

Streets

1 District

David Orr
cookcountyclerk.com

Precinct Boundaries: Updated 2015

Disclaimer: Not all districts displayed in the map may have registered voters or conduct elections. Boundaries may not be exact and are subject to change.

Maine Township Community College Districts

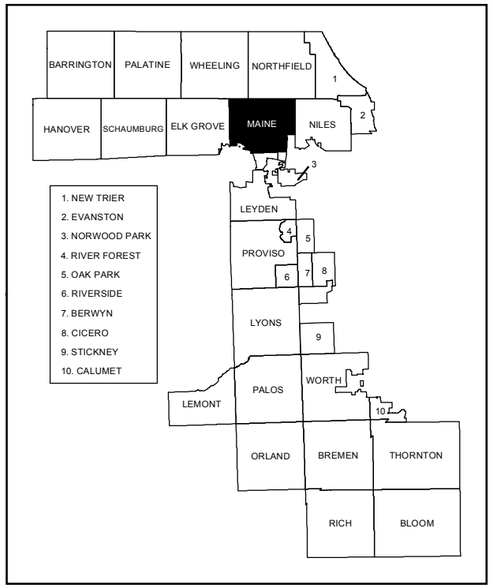

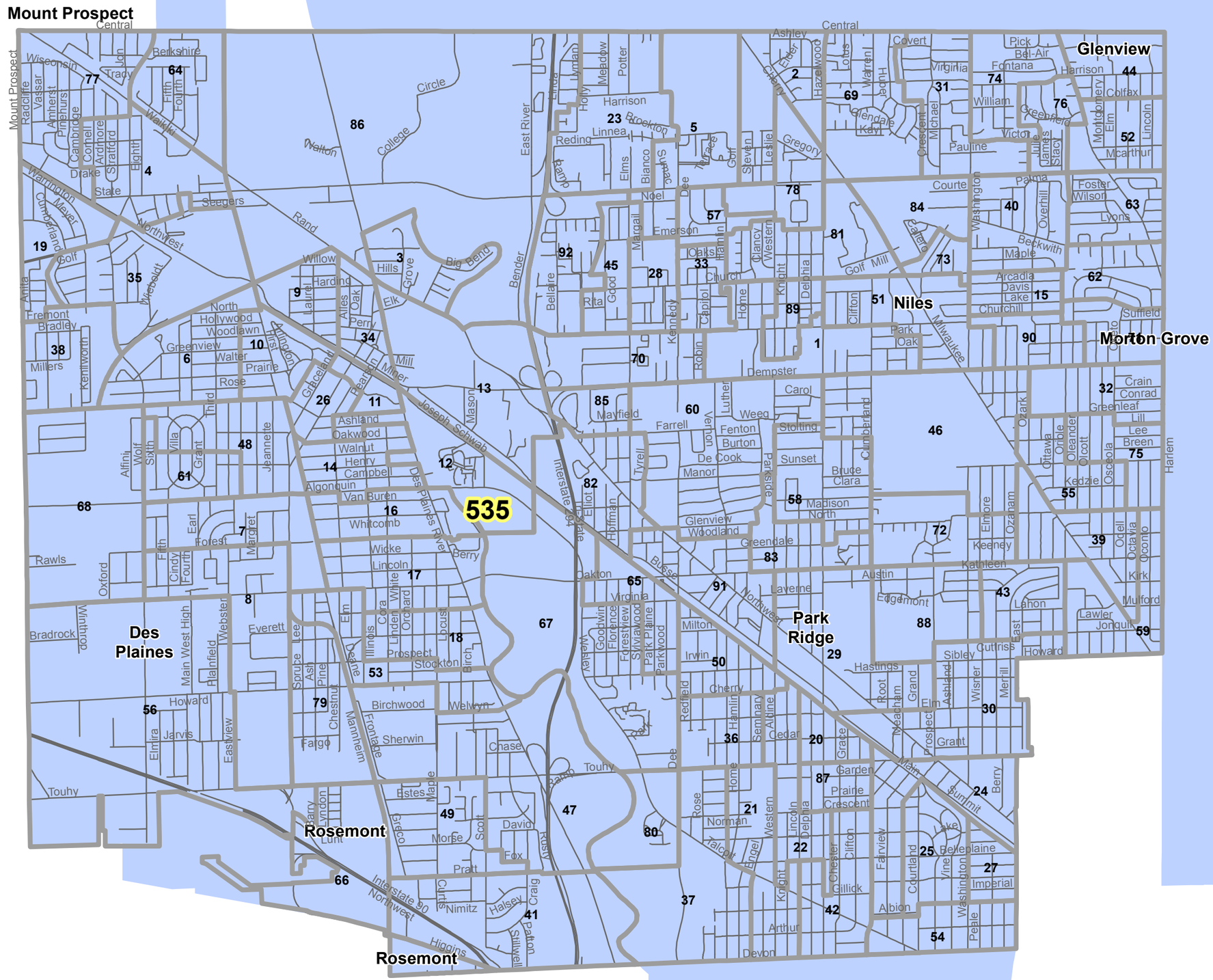

Precinct Boundary

Streets

535 District

David Orr
cookcountyclerk.com

Precinct Boundaries: Updated 2015

Disclaimer: Not all districts displayed in the map may have registered voters or conduct elections. Boundaries may not be exact and are subject to change.

Maine Township United States Congressional Districts

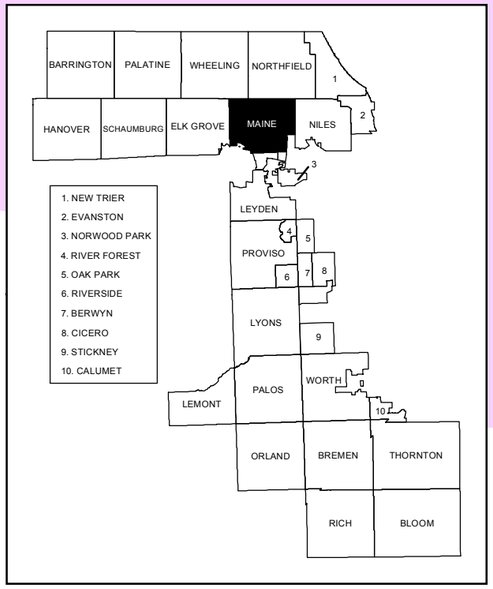

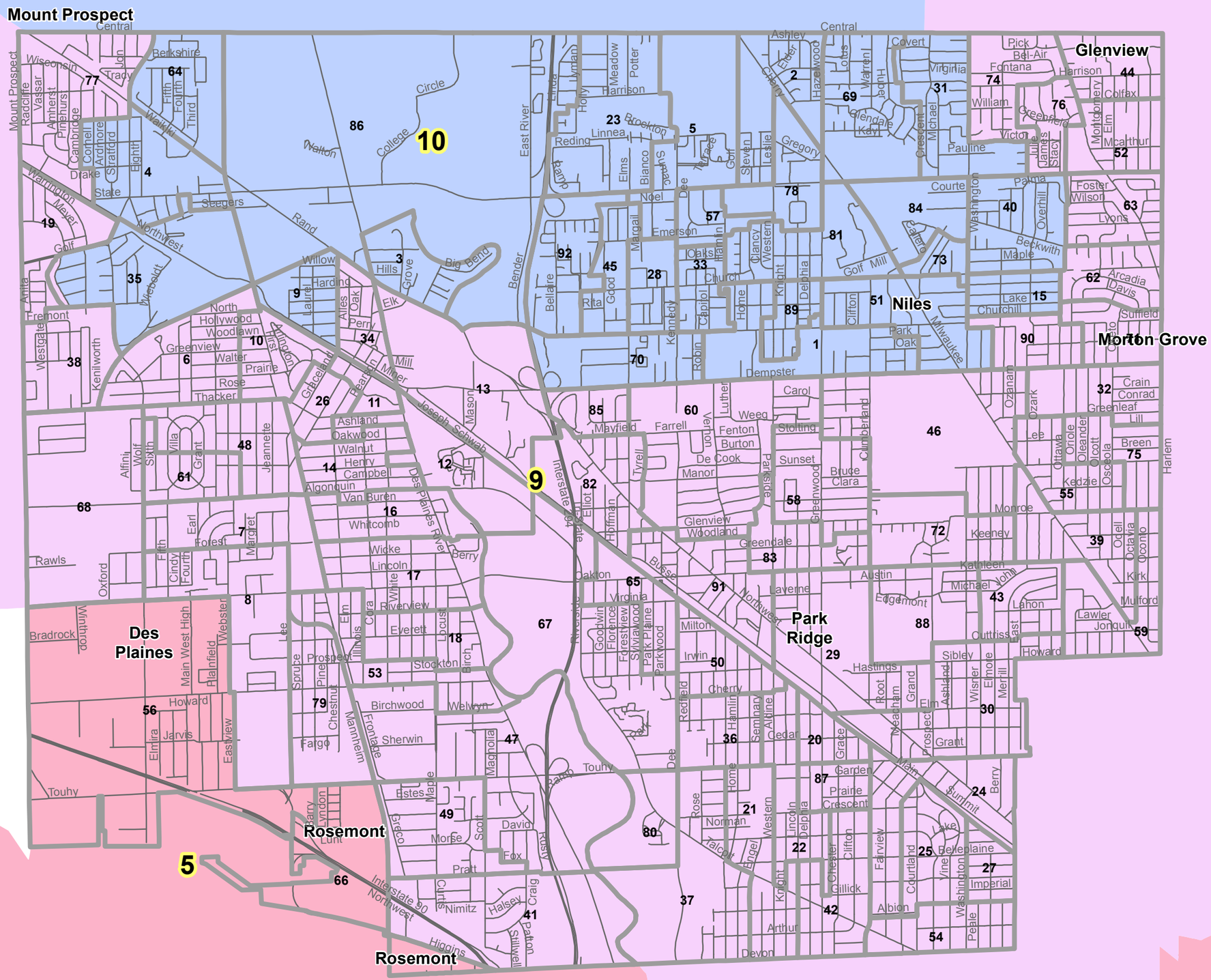

Precinct Boundary

Streets

10 District

David Orr
cookcountyclerk.com

Precinct Boundaries: Updated 2015

Disclaimer: Not all districts displayed in the map may have registered voters or conduct elections. Boundaries may not be exact and are subject to change.

Maine Township County Commissioner Districts

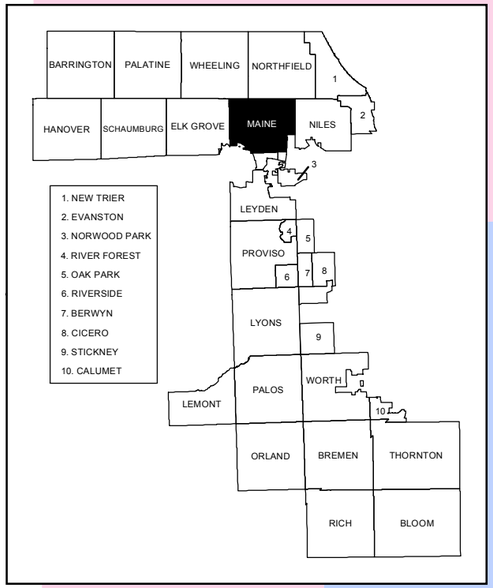

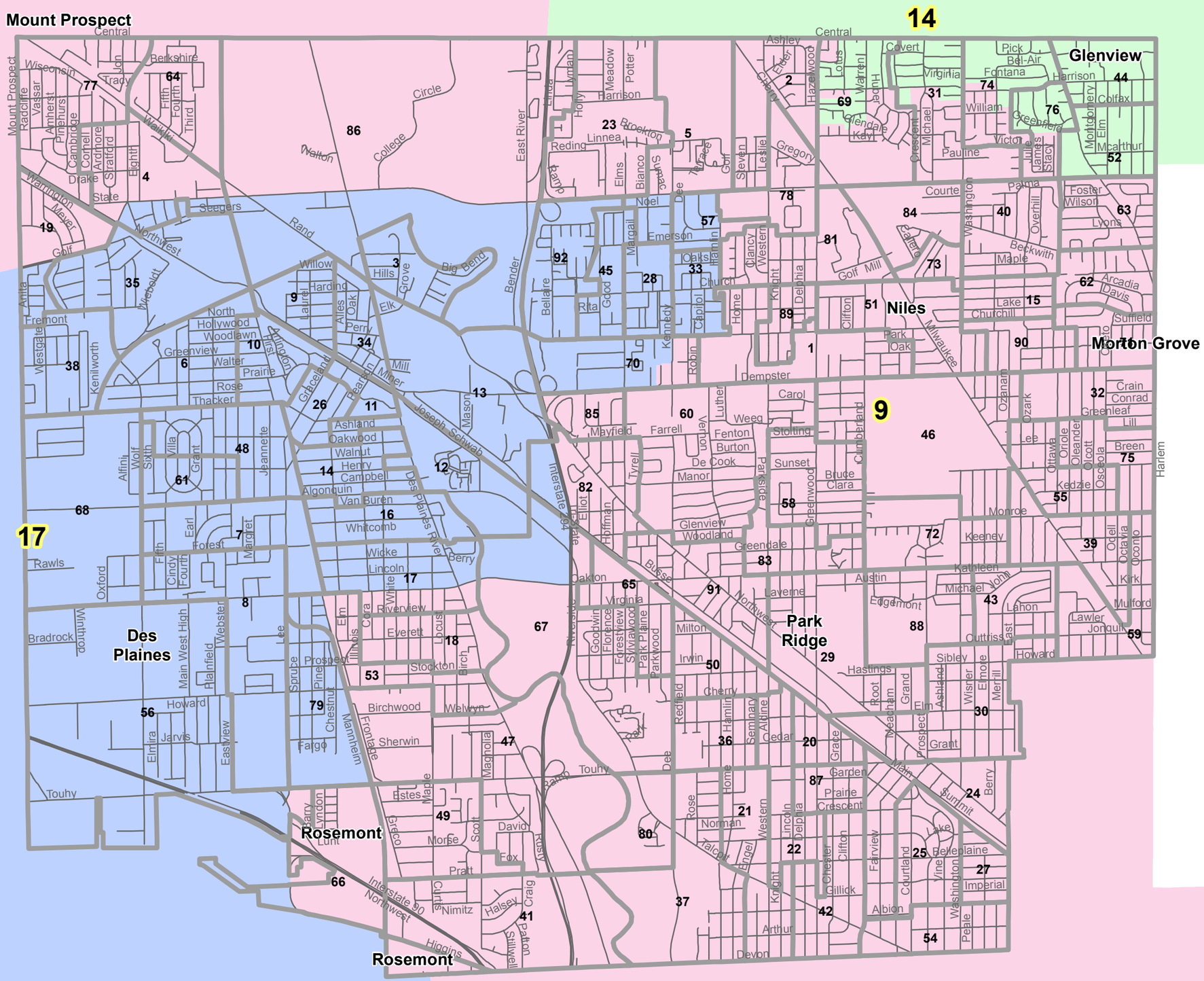

Precinct Boundary

Streets

17 District

David Orr
cookcountyclerk.com

Precinct Boundaries: Updated 2015

Disclaimer: Not all districts displayed in the map may have registered voters or conduct elections. Boundaries may not be exact and are subject to change.

Maine Township Elementary School Districts

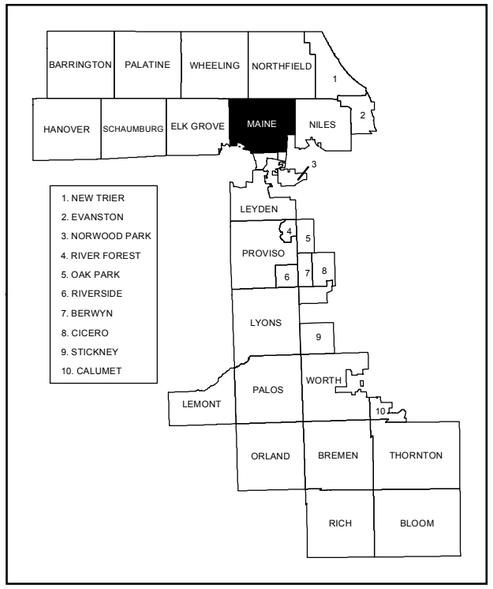

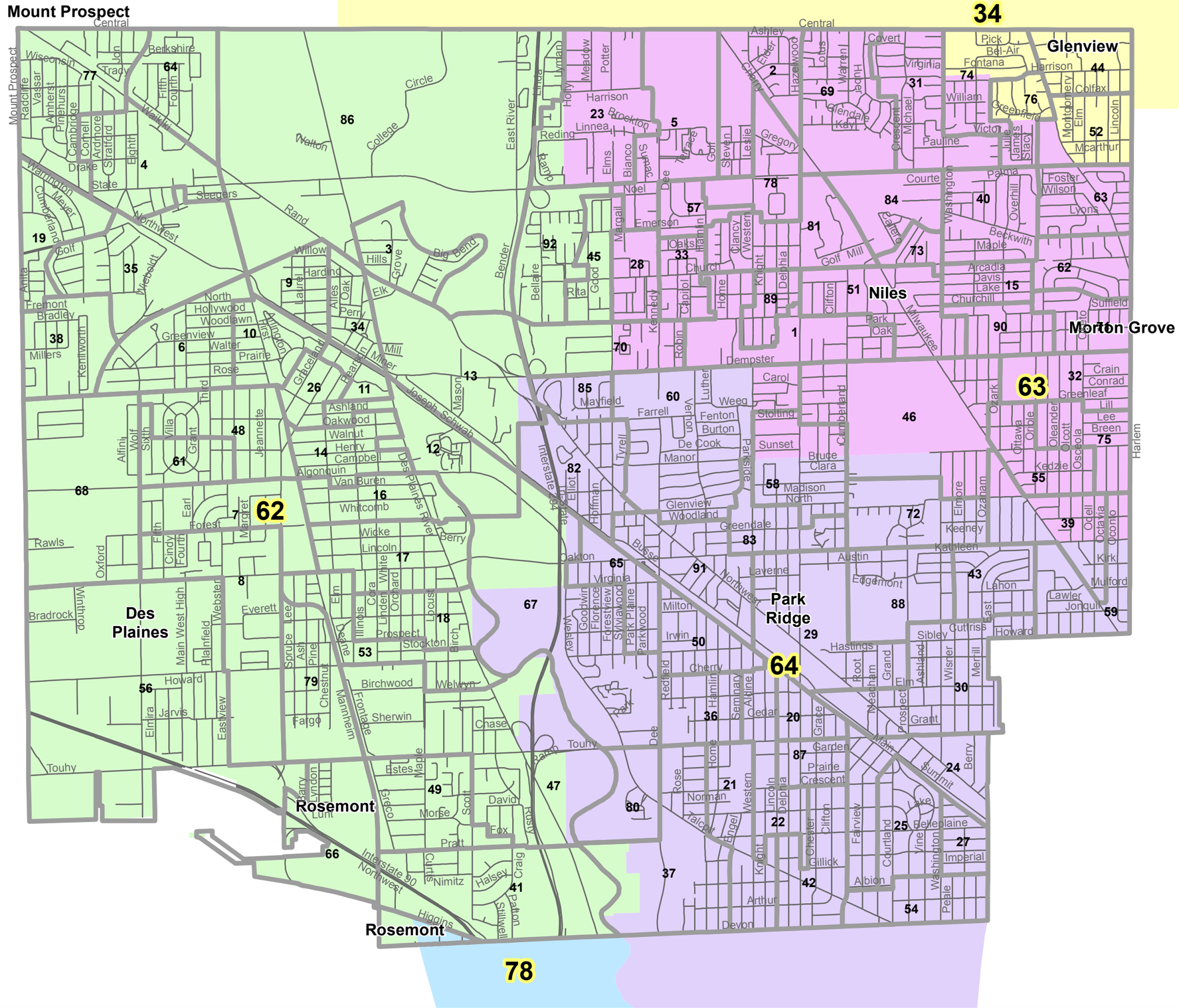

Precinct Boundary

Streets

62 District

David Orr
cookcountyclerk.com

Precinct Boundaries: Updated 2015

Disclaimer: Not all districts displayed in the map may have registered voters or conduct elections. Boundaries may not be exact and are subject to change.

Maine Township Fire Protection Districts

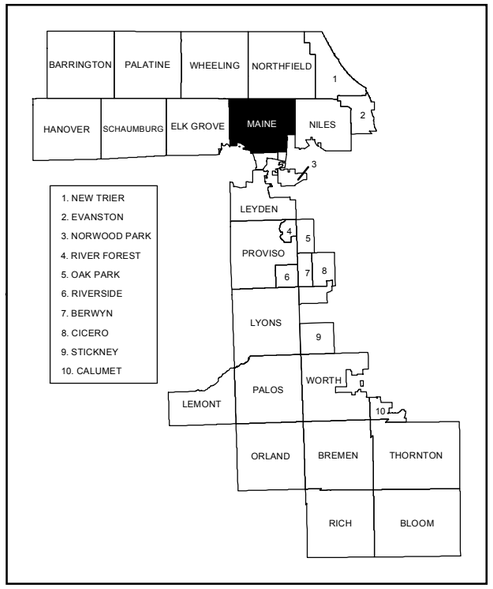

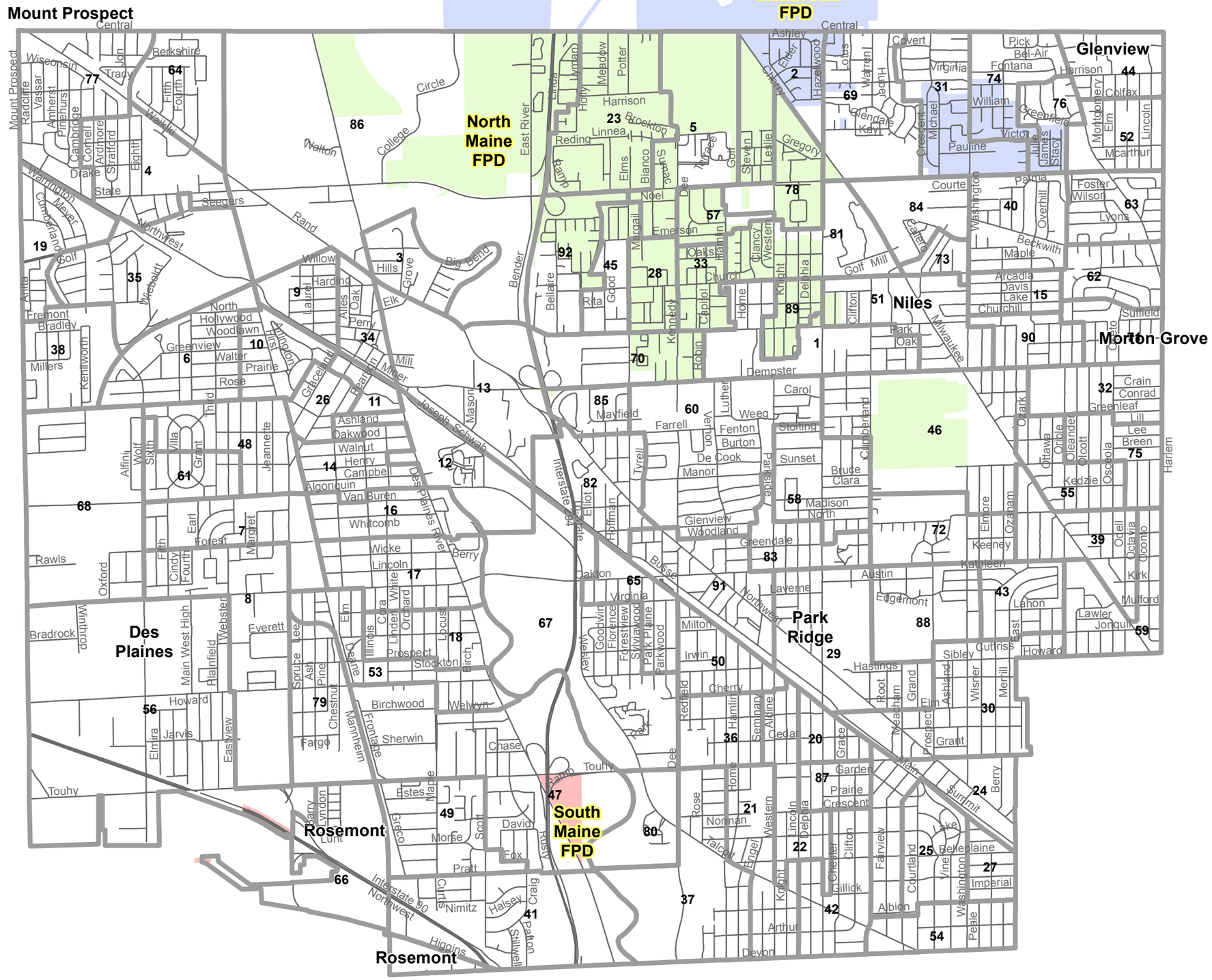

Precinct Boundary

Streets

District

David Orr
cookcountyclerk.com

Precinct Boundaries: Updated 2015

Disclaimer: Not all districts displayed in the map may have registered voters or conduct elections. Boundaries may not be exact and are subject to change.

Maine Township High School Districts

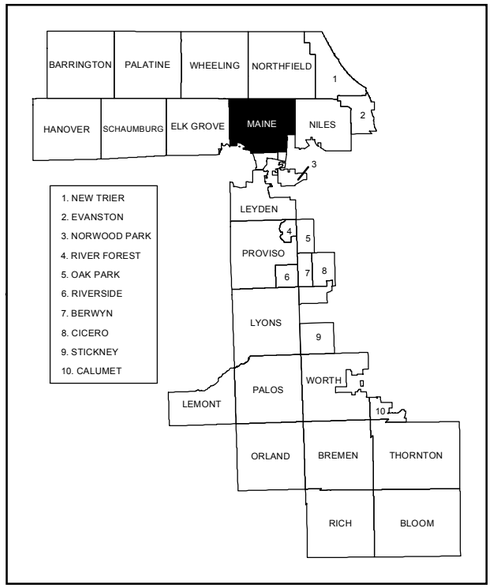

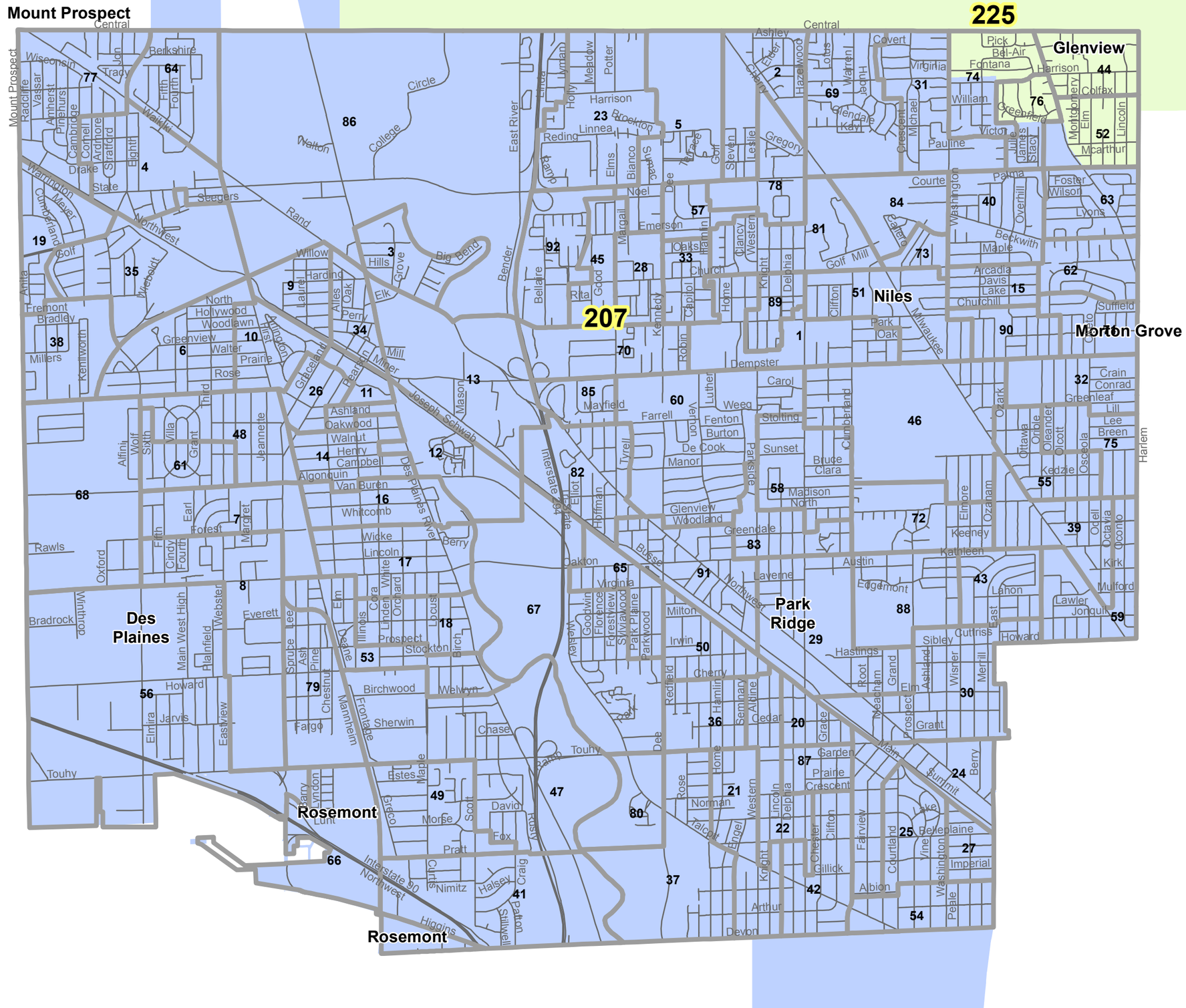

Precinct Boundary

Streets

207 District

David Orr
cookcountyclerk.com

Precinct Boundaries: Updated 2015

Disclaimer: Not all districts displayed in the map may have registered voters or conduct elections. Boundaries may not be exact and are subject to change.

Maine Township
Judicial Subcircuit Districts

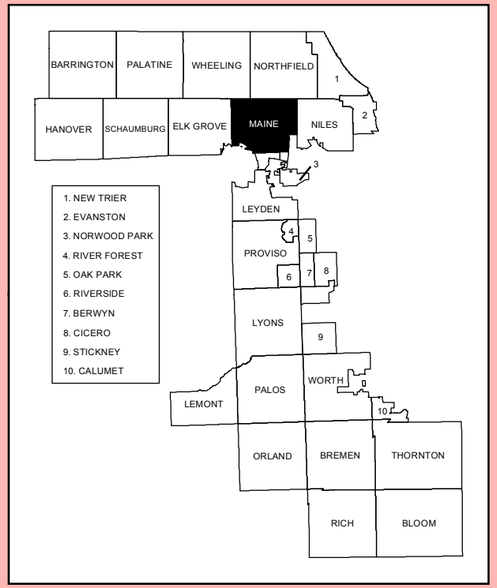

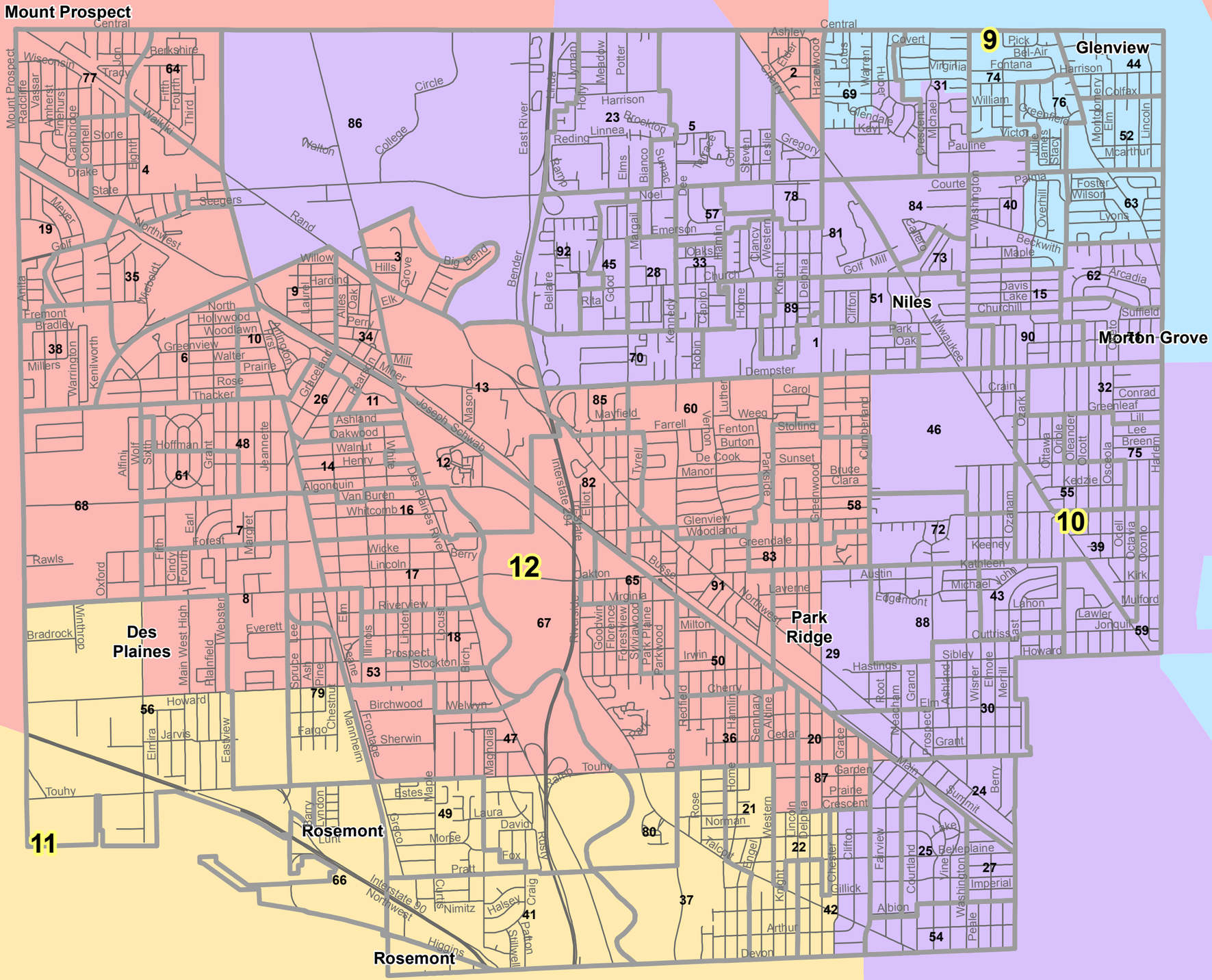

Precinct Boundary

Streets

12 District

COOK COUNTY CLERK

David Orr
cookcountyclerk.com

Precinct Boundaries: Updated 2015

Disclaimer: Not all districts displayed in the map may have registered voters or conduct elections. Boundaries may not be exact and are subject to change.

Maine Township Public Library Districts

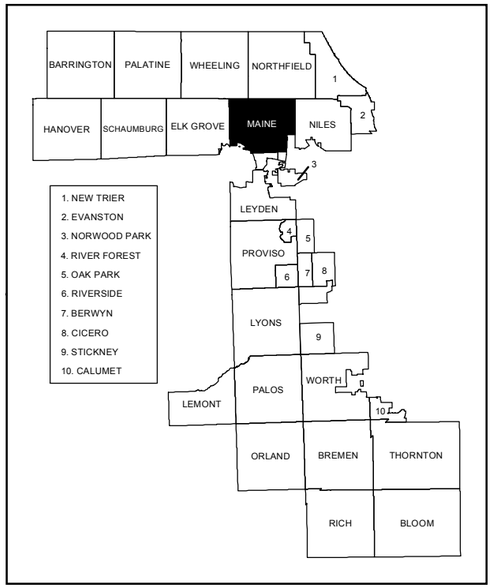

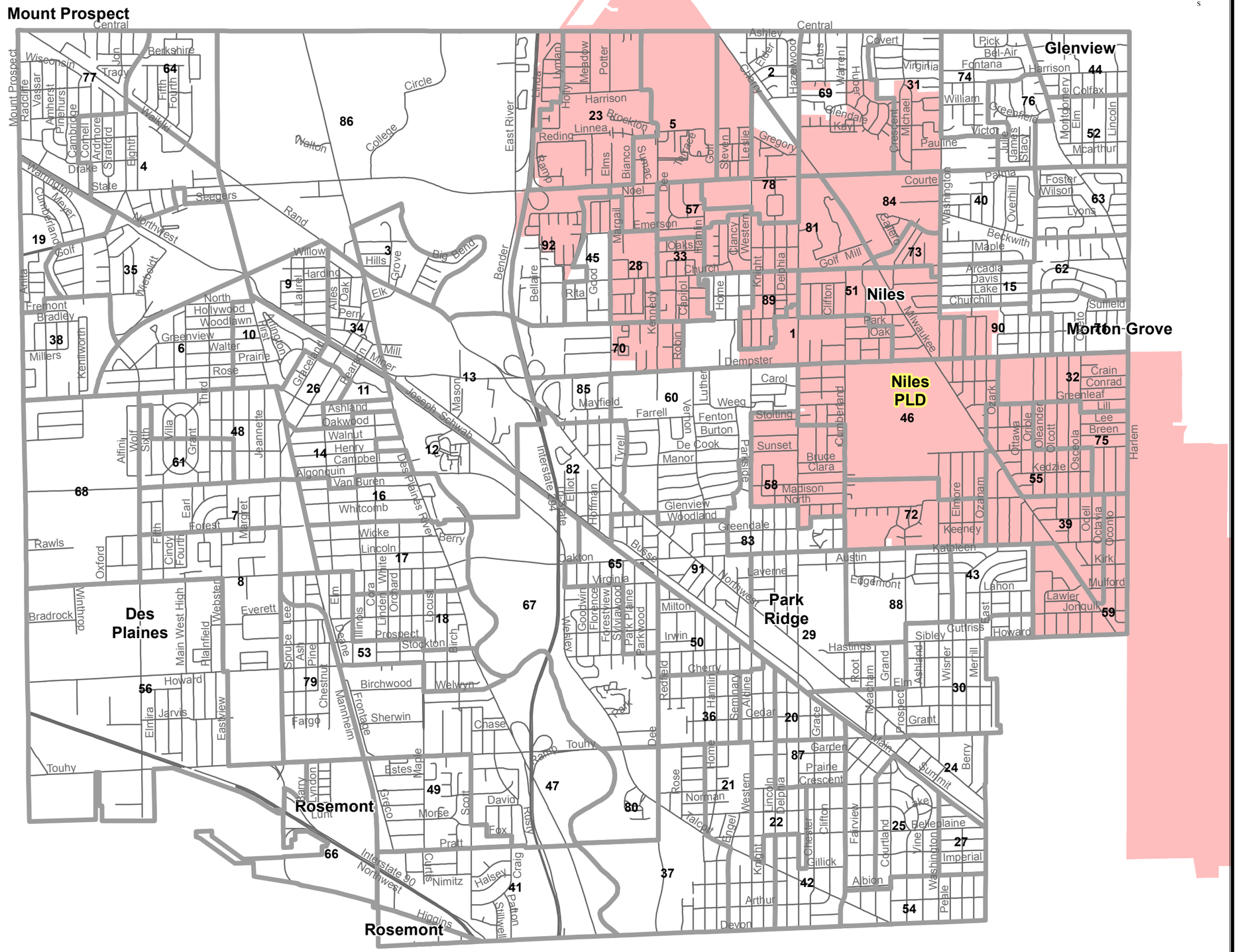

Precinct Boundary

Streets

District

David Orr
cookcountyclerk.com

Precinct Boundaries: Updated 2015

Disclaimer: Not all districts displayed in the map may have registered voters or conduct elections. Boundaries may not be exact and are subject to change.

Maine Township Park Districts

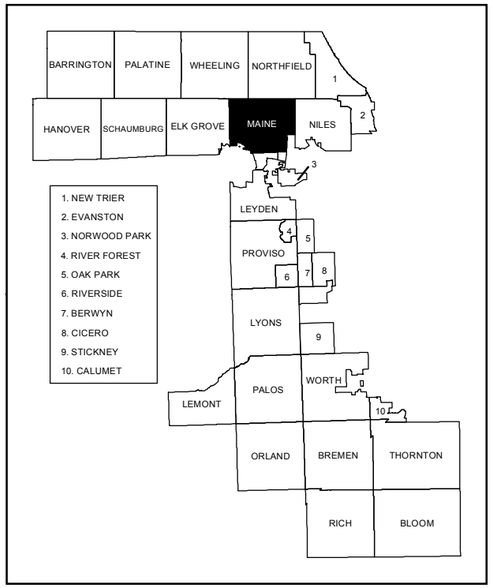

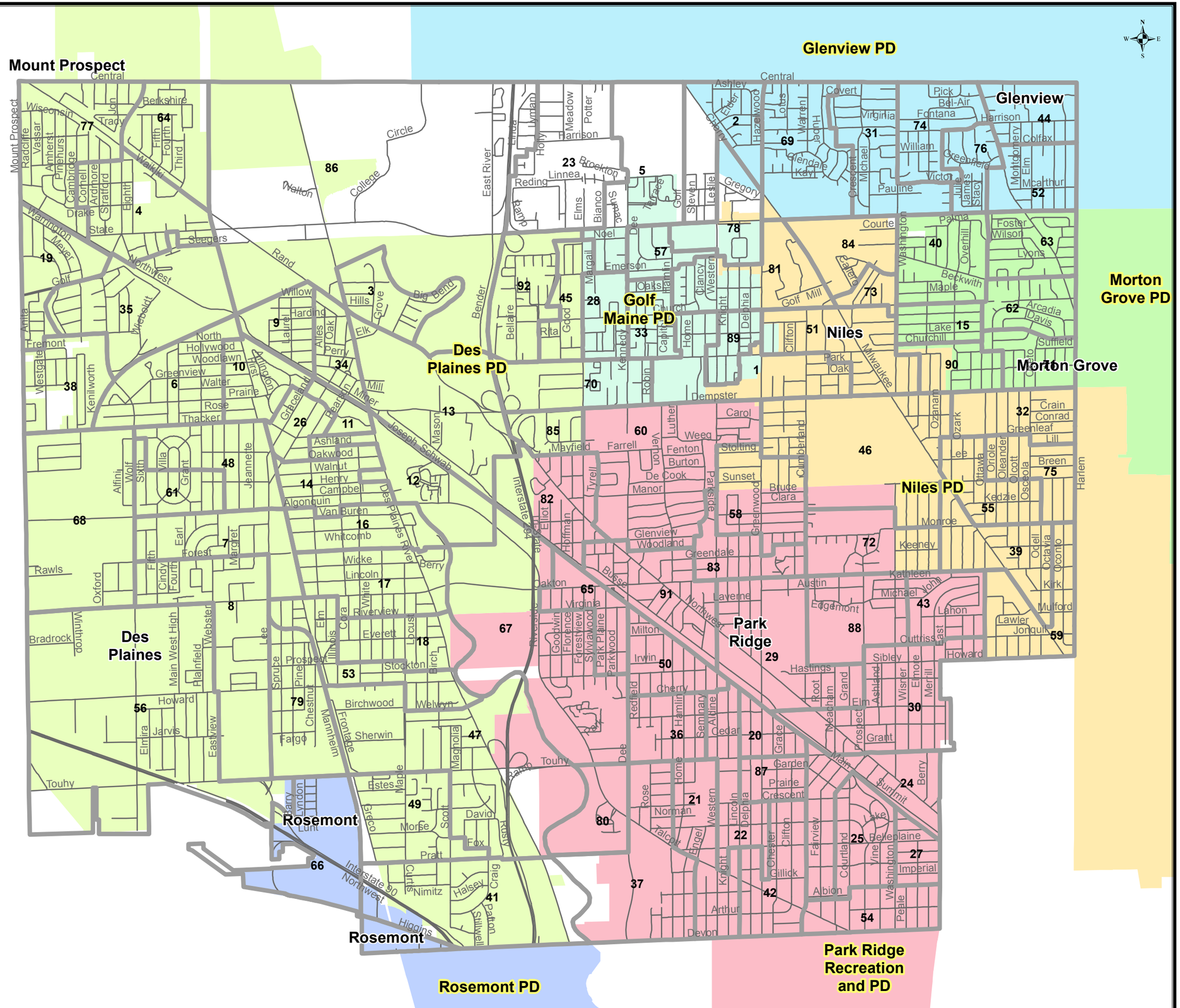

Precinct Boundary

Streets

District

David Orr
cookcountyclerk.com

Precinct Boundaries: Updated 2015

Disclaimer: Not all districts displayed in the map may have registered voters or conduct elections. Boundaries may not be exact and are subject to change.

Maine Township Sanitary and Metropolitan Water Districts

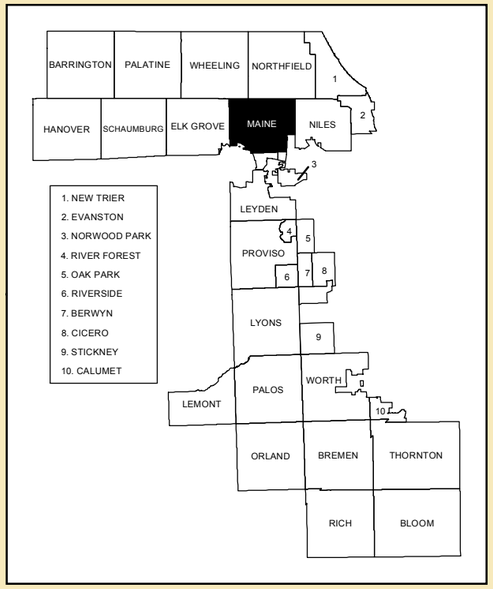

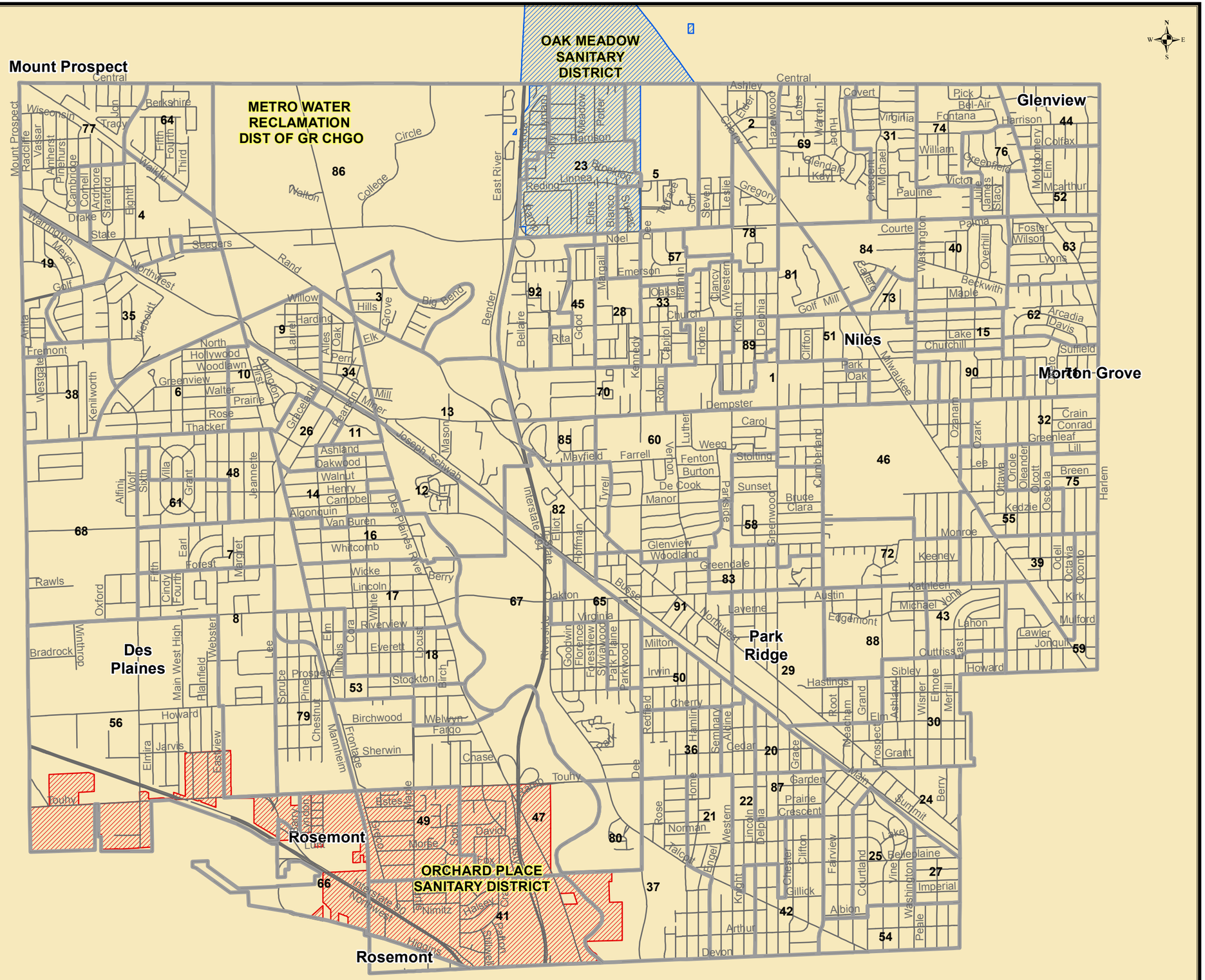

David Orr
cookcountyclerk.com

Precinct Boundaries: Updated 2015

Disclaimer: Not all districts displayed in the map may have registered voters or conduct elections. Boundaries may not be exact and are subject to change.

Maine Township
State Representative Districts

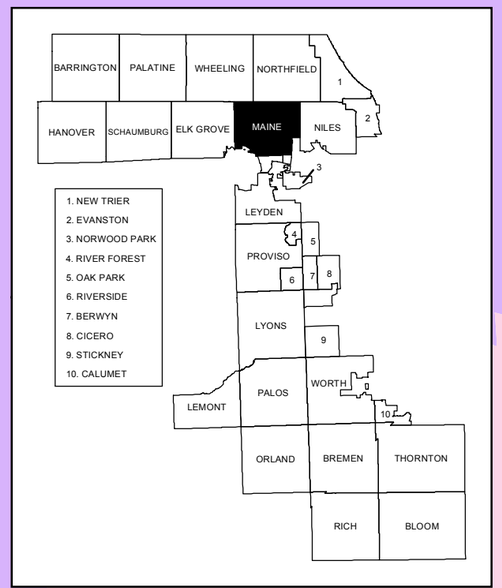

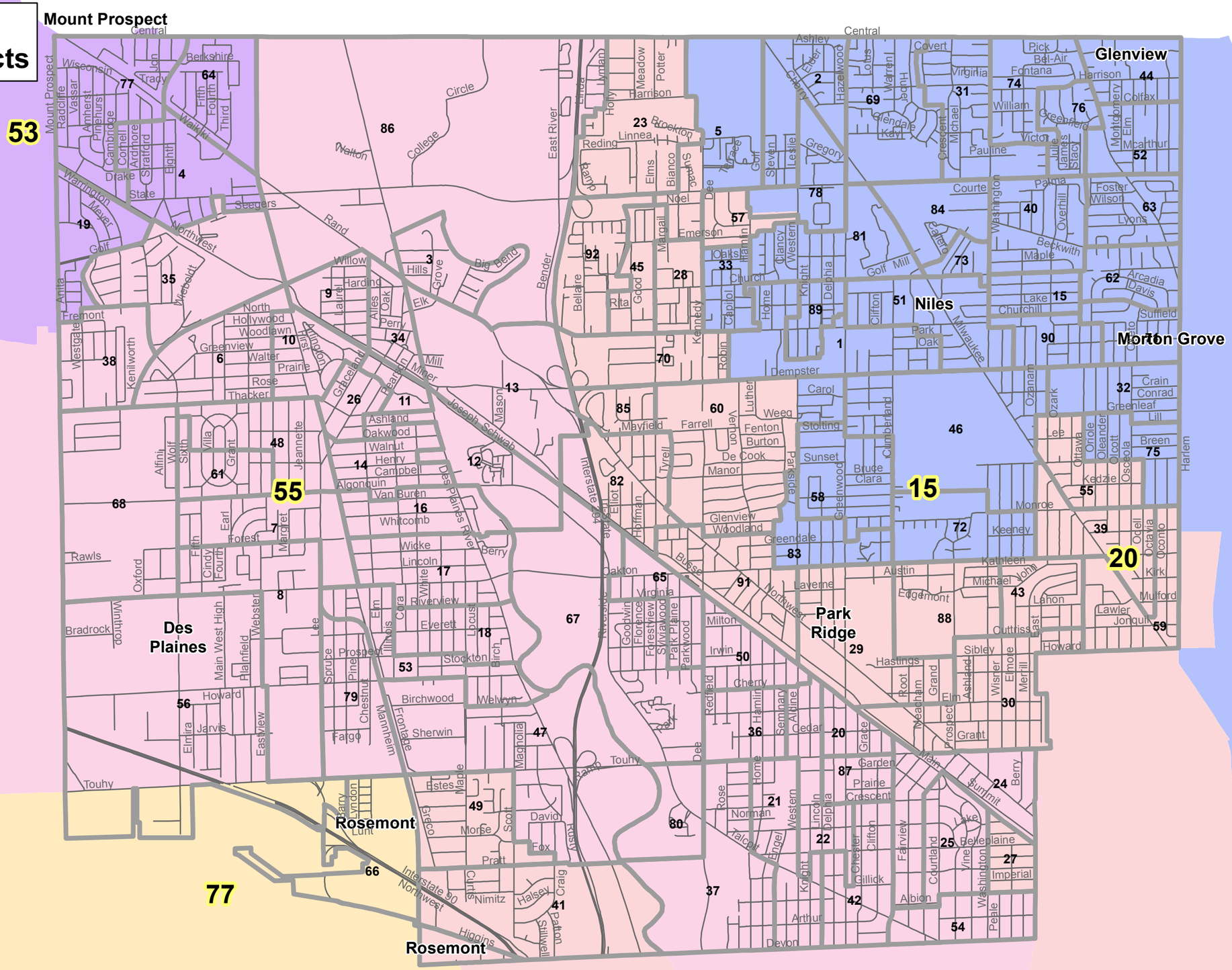

Precinct Boundary

Streets

15 District

David Orr
cookcountyclerk.com

Precinct Boundaries: Updated 2015

Disclaimer: Not all districts displayed in the map may have registered voters or conduct elections. Boundaries may not be exact and are subject to change.

Maine Township State Senate Districts

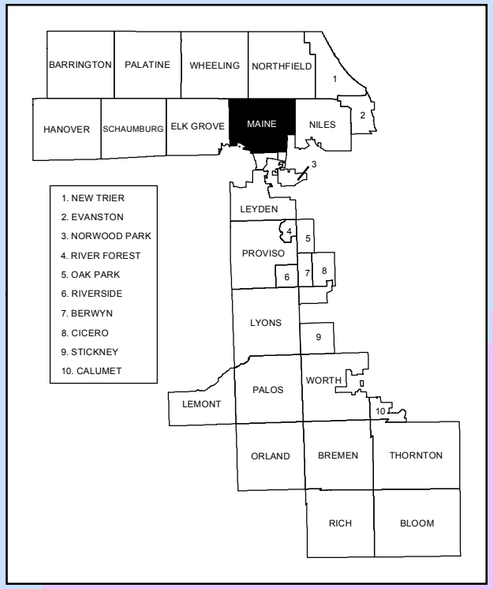

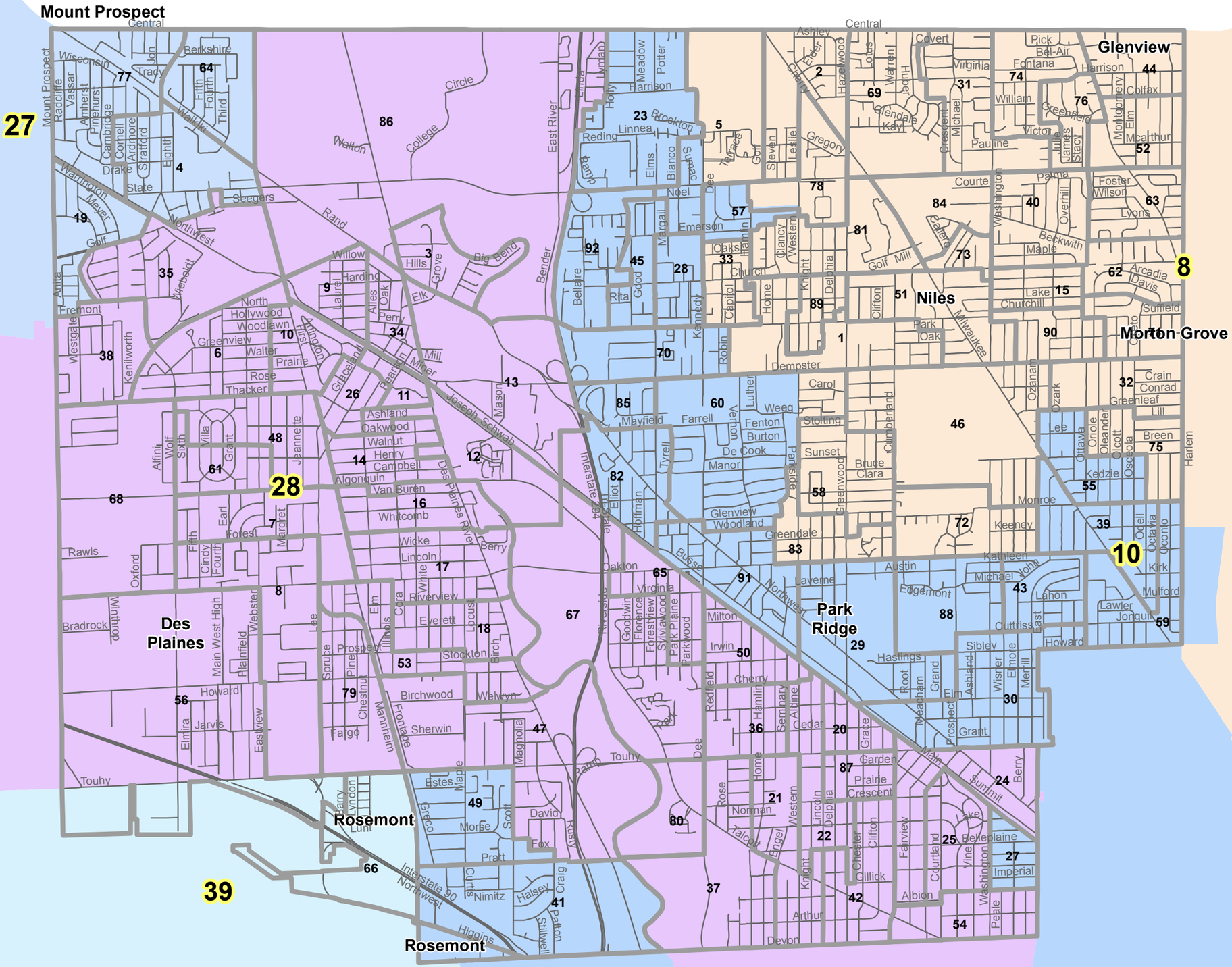

Precinct Boundary

Streets

27 District

David Orr
cookcountyclerk.com

Precinct Boundaries: Updated 2015

Disclaimer: Not all districts displayed in the map may have registered voters or conduct elections. Boundaries may not be exact and are subject to change.

Maine Township Municipalities

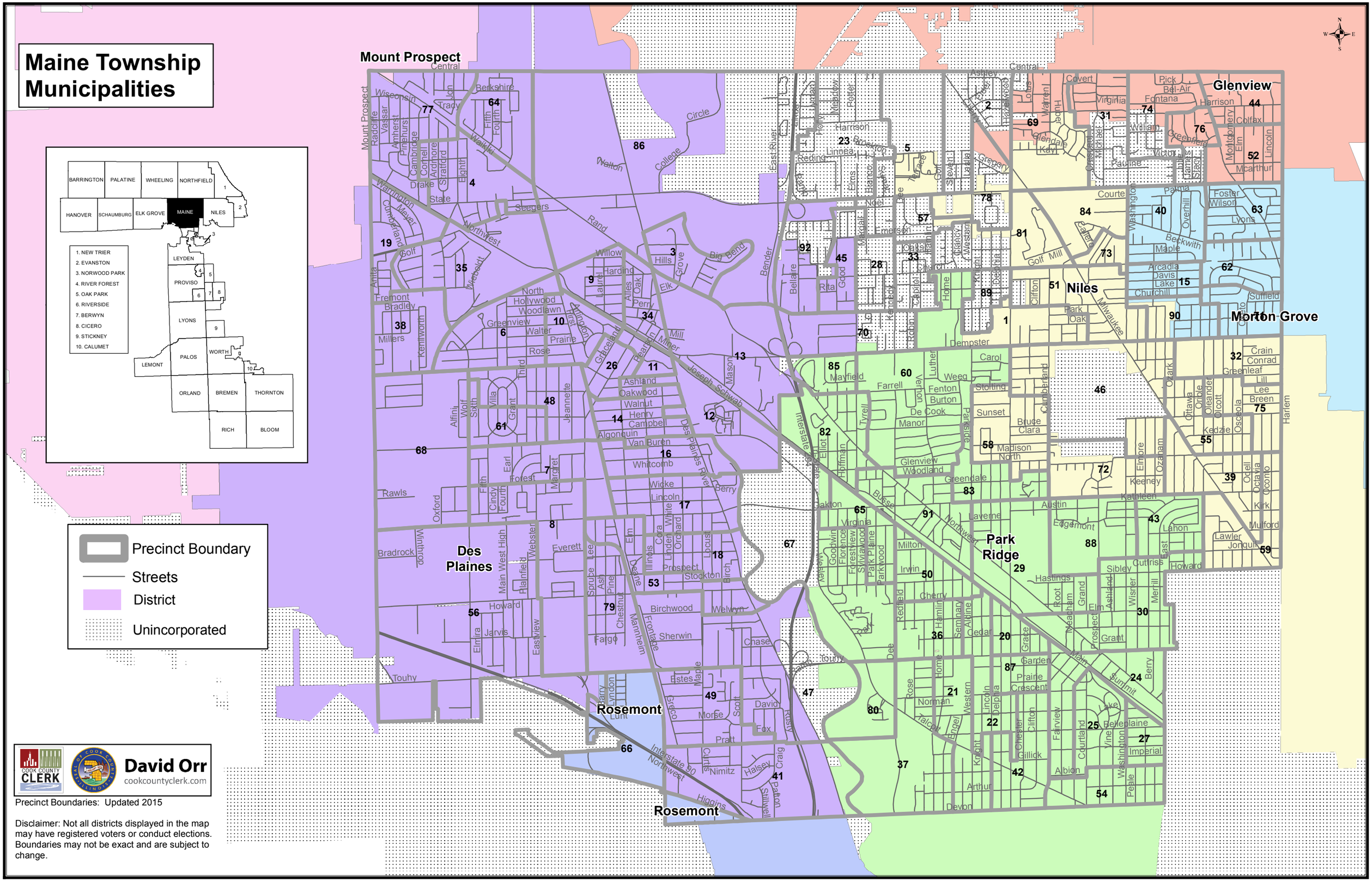

Precinct Boundaries: Updated 2015

Disclaimer: Not all districts displayed in the map may have registered voters or conduct elections. Boundaries may not be exact and are subject to change.